

Name Carl E. Austin
 By _____
 Address HC 83, Box 1130
Coquille, OR 97423

Application No. 68477
 Permit No. 49873
 Certificate No. _____

Stream Index, Page No. 17-22-2-5

FEES PAID		
Date	Amount	Receipt No.
8-12-85	300.00	47166
Cert. Fee		
FEES REFUNDED		
Date	Amount	Check No.

Date filed August 12, 1985
 Priority OCTOBER 30, 1986 FROM SPRING AREA
AUGUST 12, 1985 FROM SPRING AREA

Action suspended until SWT
 Return to applicant _____
 Date of approval JAN 30 1987

CONSTRUCTION

Date for beginning JAN 30 1988
 Date for completion OCT 1 1988
 Extended to _____
 Date for application of water OCT 1 1989
 Extended to _____

PROSECUTION OF WORK

Form "A" filed STARTED
 Form "B" filed Sept 19, 1988
 Form "C" filed Sept 19, 1988

FINAL PROOF

Blank mailed _____
 Proof received _____
 Date certificate issued _____

ASSIGNMENTS				
Date	To Whom	Address	Volume	Page

REMARKS

Form 128 sent SEP 27 1988
 CARD FOR B OCT 19 1988
 CARD FOR C OCT 18 1989

Form C (690-9-77)

IMPORTANT—This form is a notice to the Water Resources Director that permittee is ready to make **final proof** to the extent to which the water has actually been applied to the intended use under the terms of the permit. Permittee is cautioned that Certificate of Water Right will be issued based on the extent of the quantity and use as determined by the **final proof** inspection and survey which will be made in response to the filing of this Form C.

NOTE: In the case of an irrigation permit, this Form C should not be mailed to the Water Resources Department until all of the land described in the permit, which it is intended to irrigate under this permit at any time, has actually been irrigated.

Fill out, detach and mail to the Water Resources Department, Salem, OR 97310, when all of the water has been applied.

Application No. 68477

NOTICE OF COMPLETE APPLICATION OF WATER TO A BENEFICIAL USE

I, Carl E Austin, the holder of Permit No. 49873

to appropriate the public waters of the state of Oregon, completely applied the waters to a beneficial use in accordance with the terms of said permit, on the 12th day of September, 1988.

Remarks: _____

IN WITNESS WHEREOF, I have hereunto set my hand this 12th day of September, 1988.

Carl E Austin
(Signature of Applicant)

HC 83 Box 1130 Coquille Or.
(Address)

Form B (690-9-77)

Application No. 68477

NOTICE OF COMPLETION OF CONSTRUCTION

I, Carl E Austin, the holder of Permit No. 49873

to appropriate the public waters of the state of Oregon, completed the construction of the works described therein on the 12th day of September, 1988.

Remarks: _____

If the works have less capacity than described in the permit, or you have definitely abandoned part of the proposed development, you should so state in order that our records may not be unnecessarily encumbered.

IN WITNESS WHEREOF, I have hereunto set my hand this 12th day of September, 1988.

Carl E Austin
(Signature of Applicant)

HC 83 Box 1130 Coquille Or.
(Address)

Fill out, detach and mail to the Water Resources Department, Salem, OR 97310, when construction work is completed.

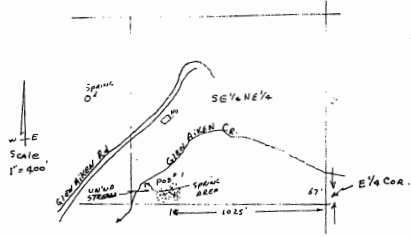
RECEIVED

RECEIVED

OK
LHN

OK
LHN

T 28 S R 12 W
Sec 18



SPRING AREA
Distance from Pt. 87' N 1025' W FROM E 1/4 Cor.
SPRING IS 730' N and 1590' W FROM E 1/4 Cor.

A-1-68477
49873

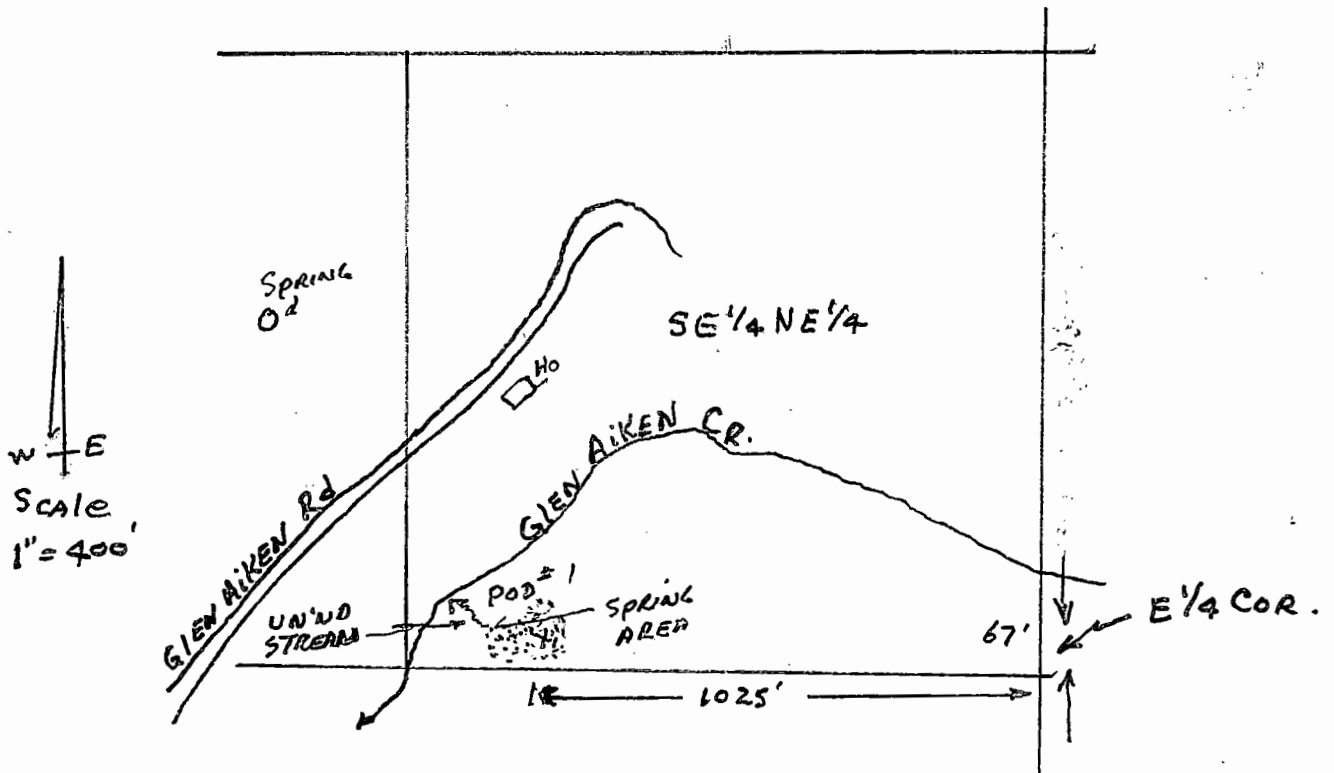
Copy

T285 R12W
Sec 18

RECEIVED

JAN 15 1986

WATER RESOURCES DEPT
SALEM, OREGON



SPRING AREA
UNNAMED STREAM #1, 67' N 1025' W FROM E 1/4 COR.
SPRING IS 730' N AND 1590' W FROM E 1/4 COR.

Application No. 68477
Permit No. 49873

RECEIVED

OCT 9 0 1985

WATER RESOURCES DEPT
SALEM, OREGON

Application No. 68477

Permit No.

STATE OF OREGON WATER RESOURCES DEPARTMENT

RECEIVED

AUG 10 1985

Application for Permit to Appropriate Surface Water

WATER RESOURCES DEPT SALEM, OREGON

I, Carl E Austin

(Name of Applicant)

of HC-83-Box 1130 Coquille

(Mailing Address)

(City)

State of OR 97423 Phone No. NONE

(Zip Code)

do hereby make application for a permit to appropriate the following described waters of the State of Oregon:

1. The source of the proposed appropriation is

~~Pol #2~~ ~~Unid St #2~~ (1) SPRING AREA

(2)

AND SPRING

a tributary of Glen Aiken Cr

#1 120' 67'

#2 120' 730' N

1272' 1590' W

2. The point of diversion is to be located

ft.

(N. or S.)

and

ft.

(E. or W.)

from the E 1/4 corner of Sec 18

(Public Land Survey Corner)

(If there is more than one point of diversion, each must be described)

SPRING AREA

~~Unid St~~ within SE 1/4 NE 1/4

Spring within SW 1/4 NE 1/4

being within the SE 1/4 of the SE 1/4 of

Sec. 18 Tp. 28S R. 12W, W. M., in the county of Coos.

(N. or S.)

(E. or W.)

3. Location of area to be irrigated, or place of use if other than irrigation.

Township	Range	Section	List 1/4 1/4 of Section	List use and/or number of acres to be irrigated
28S	12W	18	SE 1/4 NE 1/4	domestic use to include up to 1/2 ac of lawn and garden irrigation

78830

4. The amount of water which the applicant intends to apply to beneficial use is 0.01
cubic feet per second. from the well #1 SPRING AREA
where deficiency in supply
to be supplemented from the well #2 SPRING
(If water is to be used from more than one source, give quantity from each)

5. The use to which the water is to be applied is Domestic use to include up to
1/2 AC of lawn & garden irrigation

6. DESCRIPTION OF WORKS

Include dimensions and type of construction of diversion dam and headgate, length and dimensions of supply ditch or pipeline, size and type of pump and motor, type of irrigation system to adequately describe the proposed distribution system.

POD #1 2 CONCRETE TILES, 500' - 1" LINE
3/4 HP Gould Pump

POD #2 GRAVITY FLOW 800' - 1" LINE

If for domestic use state number of families to be supplied ONE

7. Construction work will begin on or before HAS begun

8. Construction work will be completed on or before Aug 11, 1987

9. The water will be completely applied to the proposed use on or before Aug 11, 1988

Application No. 68477

Permit No.

Remarks:.....
.....
.....
.....
.....
.....
.....
.....

Signature of Applicant
Carl C. Austin

This is to certify that I have examined the foregoing application, together with the accompanying maps and data, and return the same for..... correction and completion.....

In order to retain its priority, this application must be returned to the Water Resources Director with corrections on or before November 6/, February 10, 19 85/ 86.

12th
WITNESS my hand this 6th day of September, December, 19 85.....

William H. Young..... Water Resources Director

By *Wayne J. Overcash*
WAYNE J. OVERCASH

RECEIVED
OCT 30 1985
WATER RESOURCES DEPT
SALEM, OREGON
RECEIVED
JAN 15 1986
WATER RESOURCES DEPT
SALEM, OREGON

This instrument was first received in the office of the Water Resources Director at Salem, Oregon, on the 12th day of August, 19 85, at 8:00 o'clock

A M.
Application No. 68477

Permit No.

Application No. 68477

Permit No.

Permit to appropriate the Public Waters of the State of Oregon

This is to certify that I have examined the foregoing application and do hereby grant the same SUBJECT TO EXISTING RIGHTS INCLUDING THE EXISTING FLOW POLICIES ESTABLISHED BY THE WATER POLICY REVIEW BOARD and the following limitations and conditions:

The right herein granted is limited to the amount of water which can be applied to beneficial use and shall not exceed 0.01 cubic feet per second measured at the point of diversion from the stream, or its equivalent in case of rotation with other water users, from a spring area when available with any deficiency in the available supply from the spring area to be made up by appropriation from a spring

The use to which this water is to be applied is domestic and LEG

If for irrigation, this appropriation shall be limited to of one cubic foot per second or its equivalent for each acre irrigated

and shall be subject to such reasonable rotation system as may be ordered by the proper state officer.

The priority date of this permit is August 12, 1936 for use from Spring Area October 30, 1936 for use from Spring

Actual construction work shall begin on or before and shall thereafter be prosecuted with reasonable diligence and be completed on or before October 1, 19

Complete application of the water to the proposed use shall be made on or before October 1, 19

WITNESS my hand this day of, 19

Handwritten initials/signature



STATE OF OREGON

INTEROFFICE MEMO

RECEIVED

FEB 16 1995

WATER RESOURCES DEPT.
SALEM, OREGON

TO: Alan J. Cook
SW Regional Manager

DATE: 02-14-95

FROM: John P. Drolet *[Signature]*
Watermaster, District XIX

SUBJECT: Request for Survey of Austin Application # 68477

This office was contacted by Mr. Carl E. Austin last week expressing concern regarding his water use permit. An error was made in identifying the location of the applicant's POD (see my 01-31-95 memo to files, copy to you) and subsequent development within the area may lead to a loss of the water source.

Attached is a copy of an affidavit from the previous owner testifying to the location of the POD.

As per regional policy, I would request that this domestic permit be surveyed by our final proof crew at their earliest convenience.

JPD/dt

CF: Carl Austin
BSJ DeH (w/atch)
Dwight French (w/orig affidavit for files)

RECEIVED

FORM NO. 23 — ACKNOWLEDGMENT
STEVENS-NESS LAW PUB. CO., PORTLAND, ORE.

FEB 16 1995

RECORDS DEPT

SALEM, OREGON

STATE OF OREGON,
County of COOS } ss.

BE IT REMEMBERED, That on this 1st day of February, 1995,
before me, the undersigned, a Notary Public in and for said County and State, personally appeared the within
named Gary L. Fellows

known to me to be the identical individual described in and who executed the within instrument and
acknowledged to me that he executed the same freely and voluntarily.

IN TESTIMONY WHEREOF, I have hereunto set my hand and affixed
my official seal the day and year last above written.



Candace A. Browning
Notary Public for Oregon
My Commission expires 10-23-98

RECEIVED

FEB 16 1995

WATER RESOURCES DEPT.
SALEM, OREGON

Gary L. Fellows
1694 Greenacres Road
Coos Bay, Or. 97420
1/31/95

Dear Russell,

In response to your telephone request, I will write down what I can remember about the water source for my father's property on Glen Aiken Road. According to my sister, Charlene, my father, Charles H. Fellows bought the property in November 1943 from a man named Frank Herker. Some time later, a man named Brooks aquired the property that the spring is on. This was before Pinkston moved there. Brooks had no road up there, so dad let him transport his belongings by horsedrawn sled up the old road to the spring. The dam had to have been there then, as the road ran right on the dam. I was born in June, 1945, and I can remember the wire gate in the fence at the end of the dam. As far back as I can remember we had to go up there, usually in August, and drain and clean out the reservoir. In the late 50's my father and a neighbor, Paul Soden, bought and hauled a unit of redwood from Smith River, California, to build a tank just below and slightly to the left of the creek bed. But this was only about 30 feet below the dam. Soden moved to Rink Creek in the 60's and they never built the tank. Dad and I hauled the redwood back down and used it in the porch, and the equipment shed. The old sled was still up there under a grove of myrtles last I knew. Even when dad was planning the tank, he still was going to fill it from the original reservoir. We always called it "the spring".

About 1967, some kids messed around up there. I don't remember the details as I had married and moved, but dad was concerned about it and filed for a water right, probably in 1968.

From the time I could walk, and carry tools, up until the year my father died, I had to help my father clean "the spring". He never ever planned for a water source anywhere else. I can say this with conviction because I used to argue with him about it, because the dam was leaking and he was losing some of the water storage.

In closing, Russell, I know father took out the water right for that "spring". The dam was on our property, but the fence was on the edge of the dam. The three springs and reservoir were on the Pinkston property. If it shows anywhere else, then the survey has to be wrong. My sister agrees with me, and she was three years old when they moved there. I hope this statement helps, Russell.

Sincerely,
Gary L. Fellows

Gary L. Fellows

RECEIVED

NOV 20 1989

WATER RESOURCES DEPT.
SALEM, OREGON

NOTICE OF COMPLETION OF CHANGE IN
place of use of water
point of diversion of water
use heretofore made of water

Application 68477
Permit 49873

Under the Terms of TRANSFER APPLICATION T-5720

I, Carl E Austin, USED the water as provided by the
(print name)

order of the Water Resources Director approving said water right transfer application
BY water system install Aug, 1988

Description of the land on which I use water: Domestic + one half

acre for irrigation, for own use.

11-7-89 Carl E Austin

(date) (signature)

RS I sent in a completed stat-
ment in 1988 (Greenacres Hand 4083 Box 1130 Coquille Or. 97423
Dug Wells) North Bend Or. Install system (address)

(Mail to the Water Resources Department, Salem, Oregon 97310)

9163A

water system was install + in use sometime
17 AUG. 1988



STATE OF OREGON

RECEIVED

INTEROFFICE MEMO

FEB - 3 1995

WATER RESOURCES DEPT.
SALEM, OREGON

DATE: 01-31-95

TO: **File 68477**

FROM: John P. Drolet *JPD*
Watermaster, District XIX

SUBJECT: POD Location Error on Application 68477 & Map

Carl E. Austin, owner of the above referenced water use permit and I met the morning of January 27 to discuss what Mr. Austin considered to be an error that he made when he applied for his permit.

It appears that Mr. Austin never hiked up the ridge to inspect and determine the exact location of his domestic water source's POD; but instead relied on the previous owner's description in locating the POD on his (the Austin) application. The application was submitted shortly after the property was purchased by Austin.

Upon closer examination, Mr. Austin discovered that the source was not a spring but an unnamed stream and that the true location of the POD is some distance to the north of the information that was supplied by the property's previous owner.

The intent of this letter is to alert the Department's final proof survey crew that upon survey of this permit, it will likely find a discrepancy in POD location and perhaps, source.

JPD/dt

CF: AJC
BSJ DeH

February 9, 1987

Carl E. Austin
HC 83, Box 1130
Coquille, OR 97423

68477

49873

378-3066

November 17, 1986

Carl E. Austin
HC 83, Box 1130
Coquille, OR 97423

Dear Mr. Austin:

REFERENCE: File 68477

This is to acknowledge the two description of spring sheets to support your Application 68477 and Transfer Application 5720.

Your Application 68477 will now be placed with the group to be considered for approval.

Sincerely,

WAYNE J. OVERCASH
Senior Water Rights Examiner

WJO:wpc

7402D

April 22, 1986

Carl E. Austin
HC 83, Box 1130
Coquille, OR 97423

Dear Mr. Austin:

REFERENCE: File 68477

This is to acknowledge a Spring Description Sheet to support your Application 68477.

This Spring Description Sheet will need to be signed by you in the space provided. This Spring Description Sheet is enclosed.

Also, as mentioned in my earlier correspondence we will need a separate Spring Description Sheet completed for the spring area in addition to the Spring Description Sheet for the spring. Therefore, I am enclosing another Spring Description Sheet you may complete and submit by giving information on the spring area.

Further action on the application will be withheld for a reasonable length of time pending your reply.

Sincerely,

WAYNE J. OVERCASH
Senior Water Rights Examiner

WJO:wpc

4216D

February 24, 1986

Carl E. Austin
HC 83, Box 1130
Coquille, OR 97423

Dear Mr. Austin:

REFERENCE: File 68477

This is to acknowledge your amended Application 68477 and supporting map. The application now describes the proposed use of 0.01 cubic foot of water per second from a spring area with any deficiency in supply to be supplemented from a spring for domestic use for one family to include up to one-half of lawn and garden irrigation.

A separate Spring Description Sheet will need to be completed for the spring area and the spring. I am enclosing two forms that you may complete and submit. I apologize for not bringing this to your attention in my earlier correspondence. Upon receipt of the Spring Description Sheets properly completed, your application will be placed with the group to be considered for approval.

Sincerely,

WAYNE J. OVERCASH
Senior Water Rights Examiner

WJO:wpc

enclosures

2999D

December 12, 1985

Carl E. Austin
HC 83, Box 1130
Coquille, OR 97423

Dear Mr. Austin:

REFERENCE: File 68477

This is to acknowledge your amended Application 68477 and new supporting map. The application now describes the proposed use of 0.01 cfs from unnamed stream No. 1 with any deficiency in supply being supplemented from spring for domestic use for one family to include up to 1/2 acre lawn and garden irrigation.

We will need some clarification on the source of water at the Point of Diversion 1. According to the supporting map the point of diversion is located in the vicinity of a spring area. If so, the spring area should be listed as the source of water instead of the unnamed stream. A spring or spring area is considered the point or area where the water naturally arises from the ground and any point downstream from the spring or spring area would be considered an unnamed stream or creek. If you are actually diverting water from the unnamed stream downstream from the spring area, the supporting map will need to be corrected to properly illustrate the location of the stream in the vicinity of the Point of Diversion.

Your application needs to be completed in ink. Therefore, if the penciled corrections you have made in items one and two are correct, they will need to be redone in ink.

The use of water from the spring added to your application has received a priority date of October 30, 1985, being the date the amended application was received.

I am returning your application and map for correction and completion. The application is endorsed so that in order to retain its priority date it must be received in this office on or before February 10, 1986.

Sincerely,

WAYNE J. OVERCASH
Senior Water Rights Examiner

WJO:wpc
enclosures
1670D

September 6, 1985

Carl E. Austin
HC 83, Box 1130
Coquille, OR 97423

Dear Mr. Austin:

REFERENCE: File 68477

Your Application 68477 describing the proposed use of 0.01 cubic foot of water per second from unnamed Stream 1 with any deficiency in supply to be supplemented from unnamed Stream 2 for domestic use for one family to include up to one-half acre lawn and garden irrigation, together with the map and legal description of the property; has been reviewed.

Pursuant to our recent telephone discussion, I am returning the application and map to you so that you may correct the location of one of the streams and point of diversion.

It will also be necessary for you to advise us of the intended status of the existing water right of record described by Certificate 39411 issued to Charles H. Fellows which describes a right to the use of water from a spring for domestic use for one family including the irrigation of not to exceed one-half acre lawn and garden.

Your application and map are being returned for correction and completion. The application is endorsed so that in order to retain its priority date it must be received in this office on or before November 6, 1985.


Sincerely,

WAYNE J. OVERCASH
Senior Water Rights Examiner

WJO:wpc

enclosures
cc: John Drolet, Watermaster, District 19

0253D



Water Resources Department

MILL CREEK OFFICE PARK

555 13th STREET N.E., SALEM, OREGON 97310

PHONE 378-3066

August 21, 1985

Carl E. Austin
HC 83, Box 1130
Coquille, OR 97423

REFERENCE: File 68477

We have received your application for use of water for domestic use to include up to one-half acre of lawn and garden irrigation along with the supporting data and fees. Our Receipt 47166 is enclosed. Your application has been filed and assigned number 68477.

Applications which are received in proper form for a permit, including maps, supporting data and fees, will be considered for approval shortly after the mandatory 30-day waiting period. Applications which are defective, conflict with existing rights or require additional information will be reviewed in detail and will be returned for completion or correction within 45 days.

If your application is approved, the project described in the application will be subject to the Water Policy Review Board's Basin Program statements, existing minimum flows and demands of prior rights during periods of low water.

Sincerely,

RALPH H. JACKSON, Supervisor
Application/Permit Section

RHJ:wpc

enclosure
0003/X
0035D

W/R

RECEIVED
APR 16 1986
WATER RESOURCES DEPT
SALEM, OREGON

SPRING DESCRIPTION SHEET

APPLICATION 68477

1. Is the spring on property owned by applicant? yes
2. If not, give name and address of legal owner: N/A
3. Have you secured consent of owner to appropriate water from this spring and for construction of pipeline or other works? N/A
4. If you do not have such consent, do you expect to secure right-of-way through condemnation? N/A
5. What is the maximum flow from the spring in gallons per minute or cubic feet of water per second? 2 gals per min
 What is the minimum flow? 1 gal per min
 Is flow measured or estimated? Estimated
6. Does the stream flowing from the spring form a well defined natural channel? No
7. Does the water flow off the lands on which it first arises? No
8. Give the name of the stream or other body of water into which water from the spring flows: Glen Akin Creek
9. If the water from the spring sinks or evaporates before reaching other water, give distance water flows from spring before vanishing: N/A
10. Remarks: The spring is all on the property @ where it flows into Glen Akin Creek.

Signature _____

Signature _____

RECEIVED

NOV 7 1986

SPRING DESCRIPTION SHEET

WATER RESOURCES DEPT.
SALEM, OREGON

APPLICATION FILE 68477

1. Is the spring on property owned by applicant? YES

2. If not, give name and address of legal owner: N/A

3. Have you secured consent of owner to appropriate water from this spring and for construction of pipeline or other works? N/A

4. If you do not have such consent, do you expect to secure right-of-way through condemnation? _____

5. What is the maximum flow from the spring in gallons per minute or cubic feet of water per second? 1 1/4 GALLONS PER MINUTE

What is the minimum flow? 1 GALLON PER MINUTE

Is flow measured or estimated? MEASURED WITH GALLON BUCKET

6. Does the stream flowing from the spring form a well defined natural channel? IT DOES FOR 2-3 FEET BEFORE FLOWING INTO GLEN AKEN CREEK

7. Does the water flow off the lands on which it first arises? YES

8. Give the name of the stream or other body of water into which water from the spring flows: GLEN AKEN CREEK

9. If the water from the spring sinks or evaporates before reaching other water, give distance water flows from spring before vanishing: DOES NOT VANISH

10. Remarks: SPRING ARISES ON MY PROPERTY AND FLOWS INTO GLEN AKEN CREEK, WHICH FLOWS THRU MY PROPERTY.

Carl C. Austin
Signature

Betty Jo Jordan-Austin
Signature

NEWBERRY

NOV 7 1986

SPRING DESCRIPTION SHEET

WATER RESOURCES DEPT.
SALEM, OREGON

APPLICATION FILE T-5720

1. Is the spring on property owned by applicant? NO
2. If not, give name and address of legal owner: TRANSFERED FROM PERMIT NO. 33957 PAGE 39411
3. Have you secured consent of owner to appropriate water from this spring and for construction of pipeline or other works? YES (PIPE LINE HAS BEEN IN SINCE 1973)
4. If you do not have such consent, do you expect to secure right-of-way through condemnation? _____
5. What is the maximum flow from the spring in gallons per minute or cubic feet of water per second? 1-2 GALLONS PER MINUTE
 What is the minimum flow? LESS THAN 1 GALLON PER MINUTE
 Is flow measured or estimated? MEASURED
6. Does the stream flowing from the spring form a well defined natural channel? YES
7. Does the water flow off the lands on which it first arises? YES
8. Give the name of the stream or other body of water into which water from the spring flows: GLEN AIKEN CREEK
9. If the water from the spring sinks or evaporates before reaching other water, give distance water flows from spring before vanishing: _____
10. Remarks: THIS IS A TRANSFER FROM AN EXISTING PERMIT # 33957 PAGE 39411

Carl C. Austin
Signature

Betty Jo Jordan-Austin
Signature

Application No. 68477
Permit No. 49873

RECEIVED

AUG 10 1985

WATER RESOURCES DEPT
SALEM, OREGON

CONTRACT TO SELL REAL PROPERTY

AGREEMENT made this 1st day of April, 1985, between GARY L. FELLOWS, CHARLENE V. BERNHEISEL and VELMA R. FELLOWS, hereinafter called Sellers and CARL E. AUSTIN and BETTY JO AUSTIN, his Wife, hereinafter called Buyers. The parties hereto mutually agree as follows:

(1) The Sellers agree to sell and Buyers agree to buy the following described real estate, situated in Coos County, Oregon:

All of that portion of the following described premises lying South of Glen Aiken Road (County Road No. 178):

The West half of the West half of the Southeast quarter of the Northeast quarter and the East half of the East half of the Southwest quarter of the Northeast quarter of Section 18, Township 28, Range 12 West of the Willamette Meridian, County of Coos and State of Oregon.

EXCEPT a portion of land in the West half of the West half of the Southeast quarter of the Northeast quarter of Section 18, in Township 28 South, Range 12 West of the Willamette Meridian being more particularly described as follows: Beginning at the intersection of the East line of said West half of the West half of the Southeast quarter of the Northeast quarter and the center line of the County Road known as Glen Aiken Creek Road and running then North along said East line to the Northeast corner of said West half of the West half of the Southeast quarter of the Northeast quarter then North 89° 53' West along the North line of said West half of the West half of the Southeast quarter of the Northeast quarter 40.50 feet then South to the Center Line of said County Road, then Northeasterly along the Center Line of said County Road to the point of beginning.

SUBJECT TO:

- A. Reservations contained in United States Patents.
- B. Right of way for road 40 feet in width conveyed to Coos County by deed recorded July 8, 1938 in Deed Book 131, Page 616, Records of Coos County, Oregon.

Swr

8-12-85

Application No. **68477**
Permit No. **49873**

Name Carl E. Austin

Address HC 83, Box 1130, Coquille, OR 97423

Assigned

Address

Beginning construction JAN 30 1988

Completion of construction OCT 1 1988

Extended to

Complete application of water OCT 1 1989

Extended to