

Application for a Permit to Use Surface Water



Oregon Water Resources Department
725 Summer Street NE, Suite A
Salem, Oregon 97301-1266
503-986-0900
www.oregon.gov/OWRD

RECEIVED
DEC 27 2021

SECTION 1: APPLICANT INFORMATION AND SIGNATURE

Applicant

OWRD

NAME COURON FAMILY TRUST			PHONE (HM)
PHONE (WK) 541-440-8882	CELL 541-613-0039	FAX 541-440-8881	
ADDRESS 121 MELTON ROAD			
CITY ROSEBURG	STATE OR	ZIP 97470	E-MAIL * JAYCOURON@UMPQUABANK.COM

Organization

NAME N/A			PHONE	FAX
ADDRESS			CELL	
CITY	STATE	ZIP	E-MAIL *	

Agent – The agent is authorized to represent the applicant in all matters relating to this application.


AGENT / BUSINESS NAME N/A			PHONE	FAX
ADDRESS			CELL	
CITY	STATE	ZIP	E-MAIL *	

Note: Attach multiple copies as needed

* By providing an e-mail address, consent is given to receive all correspondence from the Department electronically. (Paper copies of the proposed and final order documents will also be mailed.)

By my signature below I confirm that I understand:

- I am asking to use water specifically as described in this application.
- Evaluation of this application will be based on information provided in the application.
- I cannot legally use water until the Water Resources Department issues a permit.
- The Department encourages all applicants to wait for a permit to be issued before beginning construction of any proposed diversion. Acceptance of this application does not guarantee a permit will be issued.
- If I begin construction prior to the issuance of a permit, I assume all risks associated with my actions.
- If I receive a permit, I must not waste water.
- If development of the water use is not according to the terms of the permit, the permit can be cancelled.
- The water use must be compatible with local comprehensive land use plans.
- Even if the Department issues a permit, I may have to stop using water to allow senior water right holders to receive water to which they are entitled.



I (we) affirm that the information contained in this application is true and accurate

[Signature]
Applicant Signature

JAY COURON
Print Name and Title if applicable

12/17/21
Date

Applicant Signature

Print Name and Title if applicable

Date

SECTION 2: PROPERTY OWNERSHIP

Please indicate if you own all the lands associated with the project from which the water is to be diverted, conveyed, and used.

RECEIVED

DEC 27 2021

OWRD

- YES, there are no encumbrances.
- YES, the land is encumbered by easements, rights of way, roads or other encumbrances.
- NO, I have a recorded easement or written authorization permitting access.
- NO, I do not currently have written authorization or easement permitting access.
- NO, written authorization or an easement is not necessary, because the only affected lands I do not own are state-owned submersible lands, and this application is for irrigation and/or domestic use only (ORS 274.040).
- NO, because water is to be diverted, conveyed, and/or used only on federal lands.

Affected Landowners: List the names and mailing addresses of all owners of any lands that are not owned by the applicant and that are crossed by the proposed ditch, canal or other work, even if the applicant has obtained written authorization or an easement from the owner. *(Attach additional sheets if necessary).*

N/A

Legal Description: You must provide the legal description of: 1. The property from which the water is to be diverted, 2. Any property crossed by the proposed ditch, canal or other work, and 3. Any property on which the water is to be used as depicted on the map.

SECTION 3: SOURCE OF WATER

A. Proposed Source of Water

Provide the commonly used name of the water body from which water will be diverted, and the name of the stream or lake it flows into (if unnamed, say so), and the locations of the point of diversion (POD):

Source 1: North Umpqua River	Tributary to: Umpqua River
TRSQQ of POD: T26S R4W S17 NWNW	
Source 2:	Tributary to:
TRSQQ of POD:	

If any source listed above is stored water that is authorized under a water right permit, certificate, or decree, attach a copy of the document or list the document number (for decrees, list the volume, page and/or decree name).

B. Applications to Use Stored Water

Do you, or will you, own the reservoir(s) described in Section 3A above?

- Yes.
- No. (Enclose a copy of your written notification to the operator of the reservoir of your intent to file this application, which should have been mailed or delivered to the operator.)

If *all* sources listed in Section 3A are stored water, the Department will review your application using the expedited process provided in ORS 537.147, unless you check the box below. Please see the instruction booklet for more information.

By checking this box, you are requesting that the Department process your application under the standard process outlined in ORS 537.150 and 537.153, rather than the expedited process provided by ORS 537.147. To file an application under the standard process, you must enclose the following:

- A copy of a signed non-expired contract or other agreement with the owner of the reservoir (if not you) to impound the volume of water you propose to use in this application.
- A copy of your written agreement with the party (if any) delivering the water from the reservoir to you.

SECTION 4: SENSITIVE, THREATENED OR ENDANGERED FISH SPECIES PUBLIC INTEREST INFORMATION

This information must be provided for your application to be accepted as complete. The Water Resources Department will determine whether the proposed use will impair or be detrimental to the public interest with regard to sensitive, threatened or endangered fish species.

To answer the following questions, use the map provided in [Attachment 3](#) or the link below to determine whether the proposed point of diversion (POD) is located in an area where the Upper Columbia, the Lower Columbia, and/or the Statewide public interest rules apply.

For more detailed information, click on the following link and enter the T,R,S,QQ or the Lat/Long of a POD and click on "Submit" to retrieve a report that will show which section, if any, of the rules apply:
https://apps.wrd.state.or.us/apps/misc/lkp_trsq_features/

If you need help to determine in which area the proposed POD is located, please call the customer service desk at (503) 986-0801.

RECEIVED

DEC 27 2021

OWRD

Upper Columbia - OAR 690-033-0115 thru -0130

Is the POD located in an area where the Upper Columbia Rules apply?

Yes No

If yes, you are notified that the Water Resources Department will consult with numerous federal, state, local and tribal governmental entities so it may determine whether the proposed use is consistent with the "Columbia River Basin Fish and Wildlife Program" adopted by the Northwest Power Planning Council in 1994 for the protection and recovery of listed fish species. The application may be denied, heavily conditioned, or if appropriate, mitigation for impacts may be needed to obtain approval for the proposed use.

If yes,

- I understand that the proposed use does not involve appropriation of direct streamflow during the time period April 15 to September 30, except as provided in OAR 690-033-0140.
- I understand that I will install, operate and maintain a fish screen and fish passage as listed in ORS 498.301 through 498.346, and 509.580 through 509.910, to the specifications and extent required by Oregon Department of Fish and Wildlife, prior to diversion of water under any permit issued pursuant to this application.

- I understand that the Oregon Department of Environmental Quality will review my application to determine if the proposed use complies with existing state and federal water quality standards.
- I understand that I will install and maintain water use measurement and recording devices as required by the Water Resources Department, and comply with recording and reporting permit condition requirements.

RECEIVED

DEC 27 2021

Lower Columbia - OAR 690-033-0220 thru -0230

Is the POD located in an area where the Lower Columbia rules apply?

Yes No

OWRD

If yes, you are notified that that the Water Resources Department will determine, by reviewing recovery plans, the Columbia River Basin Fish and Wildlife Program, and regional restoration programs applicable to threatened or endangered fish species, in coordination with state and federal agencies, as appropriate, whether the proposed use is detrimental to the protection or recovery of a threatened or endangered fish species and whether the use can be conditioned or mitigated to avoid the detriment.

If a permit is issued, it will likely contain conditions to ensure the water use complies with existing state and federal water quality standards; and water use measurement, recording and reporting required by the Water Resources Department. The application may be denied, or if appropriate, mitigation for impacts may be needed to obtain approval of the proposed use.

If yes, provide the following information (the information must be provided with the application to be considered complete).

Yes No The proposed use is for more than **one** cubic foot per second (448.8 gpm) and is not subject to the requirements of OAR 690, Division 86 (Water Management and Conservation Plans).

If yes, provide a description of the measures to be taken to assure reasonably efficient water use:

Statewide - OAR 690-033-0330 thru -0340

Is the POD located in an area where the Statewide rules apply?

Yes No

If yes, the Water Resources Department will determine whether the proposed use will occur in an area where endangered, threatened or sensitive fish species are located. If so, the Water Resources Department, Department of Fish and Wildlife, Department of Environmental Quality, and the Department of Agriculture will recommend conditions required to achieve “no loss of essential habitat of threatened and endangered (T&E) fish species,” or “no net loss of essential habitat of sensitive (S) fish species.” If conditions cannot be identified that meet the standards of no loss of essential T & E fish habitat or no net loss of essential S fish habitat, the agencies will recommend denial of the application unless they conclude that the proposed use would not harm the species.

SECTION 5: WATER USE

Provide the amount of water you propose to use from each source, for each use, in cubic feet-per-second (cfs) or gallons-per-minute (gpm). If the proposed use is from storage, provide the amount in acre-feet (af):
 (1 cfs equals 448.8 gpm. 1 acre-foot equals 325,851 gallons or 43,560 cubic feet)

SOURCE	USE	PERIOD OF USE	AMOUNT
North Umpqua River	Domestic Expanded	Year Round .01cfs	<input checked="" type="checkbox"/> cfs <input type="checkbox"/> gpm <input type="checkbox"/> af
			<input type="checkbox"/> cfs <input type="checkbox"/> gpm <input type="checkbox"/> af
			<input type="checkbox"/> cfs <input type="checkbox"/> gpm <input type="checkbox"/> af
			<input type="checkbox"/> cfs <input type="checkbox"/> gpm <input type="checkbox"/> af

Please indicate the number of primary and supplemental acres to be irrigated.
 Primary: _____ Acres Supplemental: _____ Acres
 If supplemental acres are listed, provide the Permit or Certificate number of the underlying primary water right(s):

 Indicate the maximum total number of acre-feet you expect to use in an irrigation season: _____

- If the use is **municipal or quasi-municipal**, attach **Form M**
- If the use is **domestic**, indicate the number of households: 1
- If the use is **mining**, describe what is being mined and the method(s) of extraction: N/A

SECTION 6: WATER MANAGEMENT

RECEIVED
 DEC 27 2021
 OWRD

A. Diversion and Conveyance

What equipment will you use to pump water from your source?

- Pump (give horsepower and type): Bank mounted electric 2HP
- Other means (describe): _____

Provide a description of the proposed means of diversion, construction, and operation of the diversion works and conveyance of water.

Water will be pumped from the North Umpqua River to residence for Domestic Expanded use and irrigation of up to 1/2 acre lawn or non-commercial garden.

B. Application Method

What equipment and method of application will be used? (e.g., drip, wheel line, high-pressure sprinkler)
Household plumbing system and lawn/garden irrigation sprinklers

C. Conservation

Please describe why the amount of water requested is needed and measures you propose to: prevent waste; measure the amount of water diverted; prevent damage to public uses of affected surface waters.

Water will be used for Domestic Expanded purposes. In line flow restrictor to be installed prior to diversion of water. Low flow toilets and outside high efficiency & drip irrigation will prevent waste, erosion and run-off.

SECTION 7: RESOURCE PROTECTION

In granting permission to use water from a stream or lake, the state encourages, and in some instances requires, careful control of activities that may affect the waterway or streamside area. See instruction guide for a list of possible permit requirements from other agencies. Please indicate any of the practices you plan to undertake to protect water resources:

Diversion will be screened per ODFW specifications in ORS 498.301 through 498.346 to prevent uptake of fish and other aquatic life.
Describe planned actions: ODFW approved fish screening will be installed on pump prior to the diversion of water.

Excavation or clearing of banks will be kept to a minimum to protect riparian or streamside areas.
Note: If disturbed area is more than one acre, applicant should contact the Department of Environmental Quality to determine if a 1200C permit is required.
Describe planned actions and additional permits required for project implementation: None planned

Operating equipment in a water body will be managed and timed to prevent damage to aquatic life. Describe planned actions and additional permits required for project implementation: None planned

Water quality will be protected by preventing erosion and run-off of waste or chemical products.
Describe planned actions: Will use best management practices to prevent erosion and run-off.

RECEIVED

List other federal and state permits or contracts to be obtained, if a water right permit is granted.
N/A

DEC 27 2021

OWRD

SECTION 8: PROJECT SCHEDULE

- a) Date construction will begin: April 2022t
- b) Date construction will be completed: August 2022
- c) Date beneficial water use will begin: Upon Issuance of permit

SECTION 9: WITHIN A DISTRICT

Check here if the point of diversion or place of use are located within or are served by an irrigation or other water district.

Irrigation District Name	Address	
City	State	Zip

SECTION 10: REMARKS

Use this space to clarify any information you have provided in the application. *(Attach additional sheets if necessary).*

Land Use Information Form



Oregon Water Resources Department
 725 Summer Street NE, Suite A
 Salem, Oregon 97301-1266
 503-986-0900
 www.oregon.gov/OWRD

Applicant

NAME JAY COURON		PHONE (HM)	
PHONE (WK) 541-440-8880	CELL 541-613-0039	FAX 541-440-8881	
ADDRESS 121 MELTON ROAD			
CITY ROSEBURG	STATE OR	ZIP 97470	E-MAIL* JAYCOURON@UMPQUABANK.COM

A. Land and Location

Please include the following information for all tax lots where water will be diverted (taken from its source), conveyed (transported), and/or used or developed. Applicants for municipal use, or irrigation uses within irrigation districts may substitute existing and proposed service-area boundaries for the tax-lot information requested below.

Township	Range	Section	¼ ¼	Tax Lot #	Plan Designation (e.g., Rural Residential/RR-5)	Water to be:			Proposed Land Use:
T. 26S	R. 4W	17	NWNW	1400		<input checked="" type="checkbox"/> Diverted	<input checked="" type="checkbox"/> Conveyed	<input checked="" type="checkbox"/> Used	
						<input type="checkbox"/> Diverted	<input type="checkbox"/> Conveyed	<input type="checkbox"/> Used	
						<input type="checkbox"/> Diverted	<input type="checkbox"/> Conveyed	<input type="checkbox"/> Used	
						<input type="checkbox"/> Diverted	<input type="checkbox"/> Conveyed	<input type="checkbox"/> Used	

List all counties and cities where water is proposed to be diverted, conveyed, and/or used or developed:

Douglas

RECEIVED

DEC 27 2021

B. Description of Proposed Use

Type of application to be filed with the Water Resources Department:

- Permit to Use or Store Water
 Water Right Transfer
 Permit Amendment or Groundwater Registration Modification
 Limited Water Use License
 Allocation of Conserved Water
 Exchange of Water

Source of water:
 Reservoir/Pond
 Groundwater
 Surface Water (name) North Umpqua River

Estimated quantity of water needed: 0.01
 cubic feet per second
 gallons per minute
 acre-feet

Intended use of water:
 Irrigation
 Commercial
 Industrial
 Domestic for 1 household(s)
 Municipal
 Quasi-Municipal
 Instream
 Other _____

Briefly describe:

Water is needed for Domestic Expanded use for one household to include irrigation of 1/2 non-commercial lawn or garden area.



Note to applicant: If the Land Use Information Form cannot be completed while you wait, please have a local government representative sign the receipt at the bottom of the next page and include it with the application filed with the Water Resources Department.

For Local Government Use Only

The following section must be completed by a planning official from each county and city listed unless the project will be located entirely within the city limits. In that case, only the city planning agency must complete this form. This deals only with the local land use plan. Do not include approval for activities such as building or grading permits.

Please check the appropriate box below and provide the requested information

Land uses to be served by the proposed water uses (including proposed construction) are allowed outright or are not regulated by your comprehensive plan. Cite applicable ordinance section(s): LUDO 3.9.050

Land uses to be served by the proposed water uses (including proposed construction) involve discretionary land use approvals as listed in the table below. (Please attach documentation of applicable land use approvals which have already been obtained. Record of Action/land use decision and accompanying findings are sufficient.) **If approvals have been obtained but all appeal periods have not ended, check "Being pursued."**

Type of Land Use Approval Needed (e.g., plan amendments, rezones, conditional-use permits, etc.)	Cite Most Significant, Applicable Plan Policies & Ordinance Section References	Land Use Approval:	
		<input type="checkbox"/> Obtained <input type="checkbox"/> Denied	<input type="checkbox"/> Being Pursued <input type="checkbox"/> Not Being Pursued
	RECEIVED	<input type="checkbox"/> Obtained <input type="checkbox"/> Denied	<input type="checkbox"/> Being Pursued <input type="checkbox"/> Not Being Pursued
	DEC 27 2021	<input type="checkbox"/> Obtained <input type="checkbox"/> Denied	<input type="checkbox"/> Being Pursued <input type="checkbox"/> Not Being Pursued
	OWRD	<input type="checkbox"/> Obtained <input type="checkbox"/> Denied	<input type="checkbox"/> Being Pursued <input type="checkbox"/> Not Being Pursued

Local governments are invited to express special land use concerns or make recommendations to the Water Resources Department regarding this proposed use of water below, or on a separate sheet.

W321-1194 ZONED: RR - Rural Residential
PROP ID: R68959

DOUGLAS COUNTY PLANNING DEPARTMENT
ROOM 106, JUSTICE BUILDING
DOUGLAS COUNTY COURTHOUSE
ROSEBURG, OR 97470

NAME <u>Robin Lambert</u>	TITLE: <u>Planning Technician</u>
SIGNATURE <u>Robin Lambert</u>	PHONE: <u>541-440-4289</u>
GOVERNMENT ENTITY <u>Douglas County Planning</u>	DATE: <u>12-10-21</u>

Note to local government representative: Please complete this form or sign the receipt below and return it to the applicant. If you sign the receipt, you will have 30 days from the Water Resources Department's notice date to return the completed Land Use Information Form or WRD may presume the land use associated with the proposed use of water is compatible with local comprehensive plans.

Receipt for Request for Land Use Information

Applicant name: _____

City or County: _____ Staff contact: _____

Signature: _____ Phone: _____ Date: _____

RECEIVED

DEC 27 2021

OWRD

This page left intentionally blank.

HLM

Douglas County Official Records
Daniel J. Loomis, County Clerk

2021-020615

10/20/2021 12:32:01 PM

DEED-WD Cnt=1 Str=40 JLGOODWI
\$20.00 \$11.00 \$10.00 \$60.00


\$101.00

RECEIVED

DEC 27 2021

OWRD

DOUGLAS COUNTY CLERK, OREGON



CERTIFICATE PAGE

IAW ORS 205.180

DO NOT REMOVE THIS PAGE
FROM ORIGINAL DOCUMENT

THIS PAGE MUST BE INCLUDED
IF DOCUMENT IS RE-RECORDED

RECORDING REQUESTED BY:



2365 NW Kline Street, Suite 101
Roseburg, OR 97471

AFTER RECORDING RETURN TO:

Order No.: WT0223776-LKC
Jay A. Couron and Sherry J. Couron
121 Melton Rd.
Roseburg, OR 97470

RECEIVED

DEC 27 2021

SEND TAX STATEMENTS TO:

Couron Family Trust dated April 9, 2015
121 Melton Rd.
Roseburg, OR 97470

OWRD

APN: R68959
Map: 26-04W-17B-01400

SPACE ABOVE THIS LINE FOR RECORDER'S USE

STATUTORY WARRANTY DEED

Charla Rae Mills, Grantor, conveys and warrants to Jay A. Couron and Sherry J. Couron, trustees, and Successor Trustee, UAD April 9, 2015, UAT "The Couron Family Trust", Grantee, the following described real property, free and clear of encumbrances except as specifically set forth below, situated in the County of Douglas, State of Oregon:

Lot 19, WHISTLERS PARK ESTATES, Douglas County, Oregon. 26-4-17B 1400 R68959

THE TRUE AND ACTUAL CONSIDERATION FOR THIS CONVEYANCE IS ONE HUNDRED THOUSAND AND NO/100 DOLLARS (\$100,000.00). (See ORS 93.030).

Subject to:

SEE EXHIBIT "A" ATTACHED HERETO AND MADE A PART HEREOF

BEFORE SIGNING OR ACCEPTING THIS INSTRUMENT, THE PERSON TRANSFERRING FEE TITLE SHOULD INQUIRE ABOUT THE PERSON'S RIGHTS, IF ANY, UNDER ORS 195.300, 195.301 AND 195.305 TO 195.336 AND SECTIONS 5 TO 11, CHAPTER 424, OREGON LAWS 2007, SECTIONS 2 TO 9 AND 17, CHAPTER 855, OREGON LAWS 2009, AND SECTIONS 2 TO 7, CHAPTER 8, OREGON LAWS 2010. THIS INSTRUMENT DOES NOT ALLOW USE OF THE PROPERTY DESCRIBED IN THIS INSTRUMENT IN VIOLATION OF APPLICABLE LAND USE LAWS AND REGULATIONS. BEFORE SIGNING OR ACCEPTING THIS INSTRUMENT, THE PERSON ACQUIRING FEE TITLE TO THE PROPERTY SHOULD CHECK WITH THE APPROPRIATE CITY OR COUNTY PLANNING DEPARTMENT TO VERIFY THAT THE UNIT OF LAND BEING TRANSFERRED IS A LAWFULLY ESTABLISHED LOT OR PARCEL, AS DEFINED IN ORS 92.010 OR 215.010, TO VERIFY THE APPROVED USES OF THE LOT OR PARCEL, TO DETERMINE ANY LIMITS ON LAWSUITS AGAINST FARMING OR FOREST PRACTICES, AS DEFINED IN ORS 30.930, AND TO INQUIRE ABOUT THE RIGHTS OF NEIGHBORING PROPERTY OWNERS, IF ANY, UNDER ORS 195.300, 195.301 AND 195.305 TO 195.336 AND SECTIONS 5 TO 11, CHAPTER 424, OREGON LAWS 2007, SECTIONS 2 TO 9 AND 17, CHAPTER 855, OREGON LAWS 2009, AND SECTIONS 2 TO 7, CHAPTER 8, OREGON LAWS 2010.

STATUTORY WARRANTY DEED

(continued)

IN WITNESS WHEREOF, the undersigned have executed this document on the date(s) set forth below.

Dated: 10-19-2021

Charla Rae Mills
Charla Rae Mills

RECEIVED

DEC 27 2021


State of Maryland
County of Anne Arundel

OWRD

This instrument was acknowledged before me on October 19, 2021 by Charla Rae Mills.

Rosie M. Rothamer
Notary Public - State of

My Commission Expires: 1-29-2022



RECEIVED

DEC 27 2021

EXHIBIT "A"
Exceptions

OWRD

Subject to:

Any adverse claim based on the assertion that any portion of the subject land has been removed from or brought within the subject land's boundaries by the process of accretion or reliction or any change in the location of North Umpqua River.

Any adverse claim based on the assertion that any portion of the subject land has been created by artificial means or has accreted to such portions so created, or based on the provisions of ORS 274.905 through 274.940.

Any adverse claim based on the assertion that any portion of the subject land is now or at any time has been below the ordinary high water line of North Umpqua River.

Rights of fishing, navigation, commerce, flood control, propagation of anadromous fish, and recreation, and other rights of the public, Indian tribes or governmental bodies in and to the waters of North Umpqua River.

Easement(s) for the purpose(s) shown below and rights incidental thereto as set forth in a document:

Entitled: Grant of Right of Way
In favor of: The California Oregon Power Company
Purpose: electric transmission and distribution lines
Recording Date: November 24, 1922
Recording No: 51397 (Volume 84, Page 167)

Easement(s) for the purpose(s) shown below and rights incidental thereto as shown in the document

Recording Date: January 29, 1959
Recording No: 258025 (Volume 281, Page 580)
Purpose: easement for recreational purposes

Setbacks, including the terms and provisions thereof, as set out in Declaration of Additions and Restrictions and Protective Covenants (said covenants now expired),

Recording Date: April 21, 1959
Recording No.: 261452 (Volume 283, Page 736)

Easements, conditions, restrictions and notes as delineated on the recorded plat.

Name of Plat: Whistler's Park Estates

Easement(s) for the purpose(s) shown below and rights incidental thereto as set forth in a document:

Entitled: Grant of Right of Way
In favor of: California Oregon Power Company
Purpose: electric transmission and distribution lines
Recording Date: September 8, 1959
Recording No: 267135 (Volume 287, Page 168)

Oregon Water Resources Department
Surface Water Application

[Main](#) [Help](#)
[Return](#) [Contact Us](#)

Today's Date: Friday, December 17, 2021

Base Application Fee.		\$1,090.00
Number of proposed cubic feet per second (cfs) to be diverted. (1 cfs = 448.83 gallons per minute)	0.01	\$410.00
Number of proposed Use's for the appropriated water. (i.e. Irrigation, Supplemental Irrigation, Pond Maintenance, Industrial, Commercial, etc) *	1	
Number of proposed Surface Water points of diversions. **	1	
Number of Acre Feet to be diverted from Stored Water. (if the application is appropriating water from a pond/reservoir)	0	
Subtotal:		\$1,500.00
Permit Recording Fee. ***		\$610.00
<p>* the 1st Water Use is included in the base cost. ** the 1st Surface Water point of diversion is included in the base cost. *** the Permit Recording Fee is not required when the application is submitted but, must be paid before a permit will be issued. It is fully refundable if a permit is not issued. If the recording fee is not paid prior to issuance of the Final Order, permit issuance will be delayed.</p>	<input type="button" value="Recalculate"/>	
Estimated cost of Permit Application		\$2,110.00

RECEIVED
DEC 27 2021
OWRD