

Claim of Beneficial Use Map
Transfer T-11638
A Water Right in the
Name of the City of Lafayette
Township 4 South, Range 3 West
(W.M.)
Yamhill County

LEGEND


- Point of Diversion (POD)
- Flowmeter
- Reservoir
- Existing Pipeline
- Place of Use (POU)
- Donation Land Claim (DLC)
- City Boundary
- Tax Lot
- Major Road
- Railroad
- Watercourse
- Waterbody

RECEIVED

NOV 30 2021

OWRD

CERTIFIED WATER RIGHTS EXAMINER STAMP



POD LOCATION DESCRIPTION

POD 1 (Lafayette Spring): 125 feet South and 625 feet East from the N Quarter Corner of Section 5, Township 4 South, Range 3 West (W.M.)
POD 2 (Doug Nelson Spring): Located 800 feet South and 425 feet East from the N Quarter Corner of Section 5, Township 4 South, Range 3 West (W.M.)

DISCLAIMER

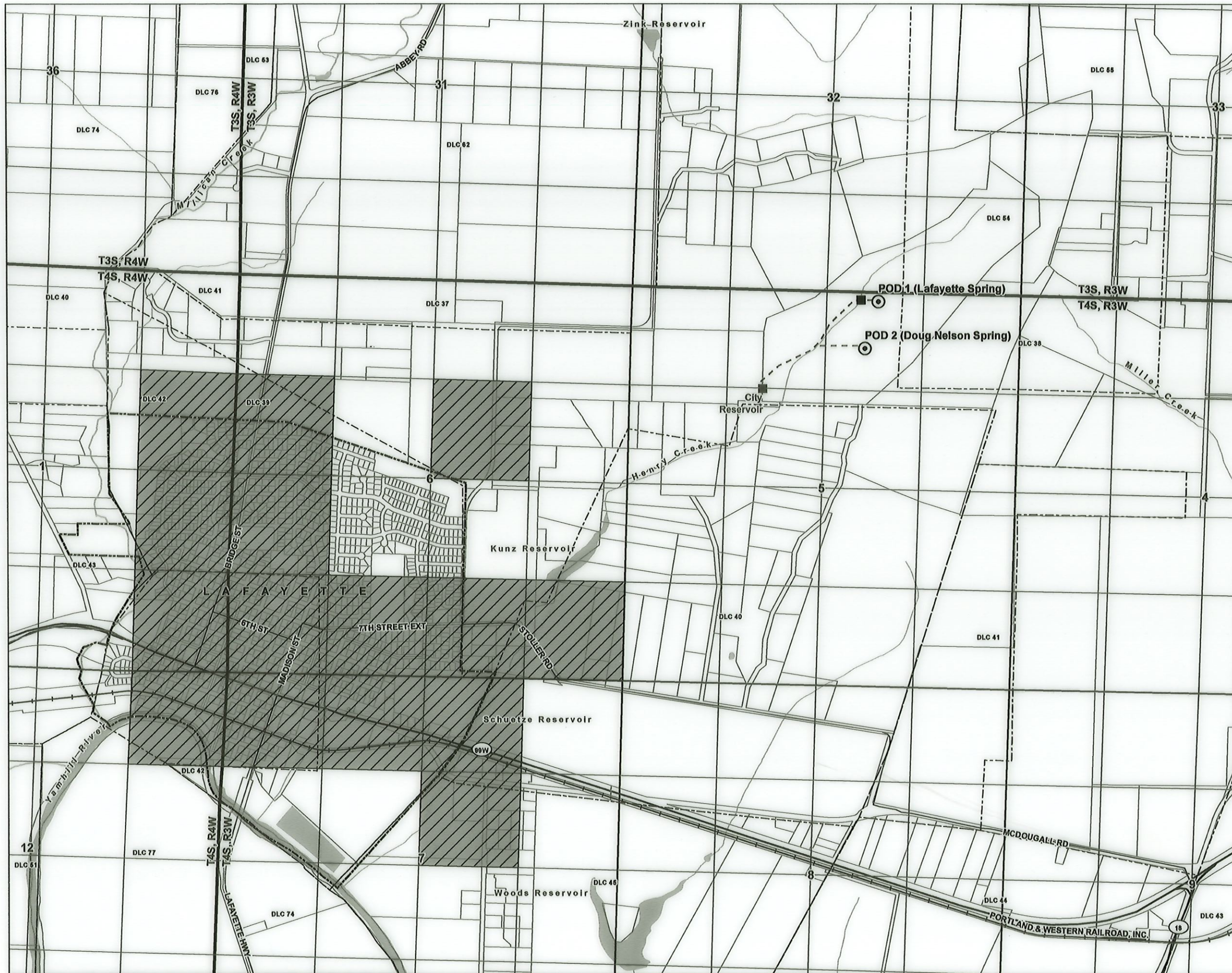
This map was prepared for the purpose of identifying the location of a water right only and it is not intended to provide legal dimensions or location of property ownership lines.



0 660 1,320 1,980
1 inch = 1,320 feet

Date: November 3, 2021
Data Sources: BLM, ESRI, ODOT, USGS,
OWRD, Yamhill Co.






**Claim of Beneficial Use Map
Transfer T-11638
A Water Right in the
Name of the City of Lafayette
Township 4 South, Range 3 West
(W.M.)
Yamhill County**


- LEGEND**
- Point of Diversion (POD)
 - Flowmeter
 - Reservoir
 - Existing Pipeline
 - Place of Use (POU)
 - Donation Land Claim (DLC)
 - City Boundary
 - Tax Lot
 - Major Road
 - Railroad
 - Watercourse
 - Waterbody

RECEIVED
NOV 30 2021
OWRD



POD LOCATION DESCRIPTION
POD 1 (Lafayette Spring): 125 feet South and 625 feet East from the N Quarter Corner of Section 5, Township 4 South, Range 3 West (W.M.)
POD 2 (Doug Nelson Spring): Located 800 feet South and 425 feet East from the N Quarter Corner of Section 5, Township 4 South, Range 3 West (W.M.)

DISCLAIMER
This map was prepared for the purpose of identifying the location of a water right only and it is not intended to provide legal dimensions or location of property ownership lines.



Date: November 3, 2021
Data Sources: BLM, ESRI, ODOT, USGS, OWRD, Yamhill Co.

