

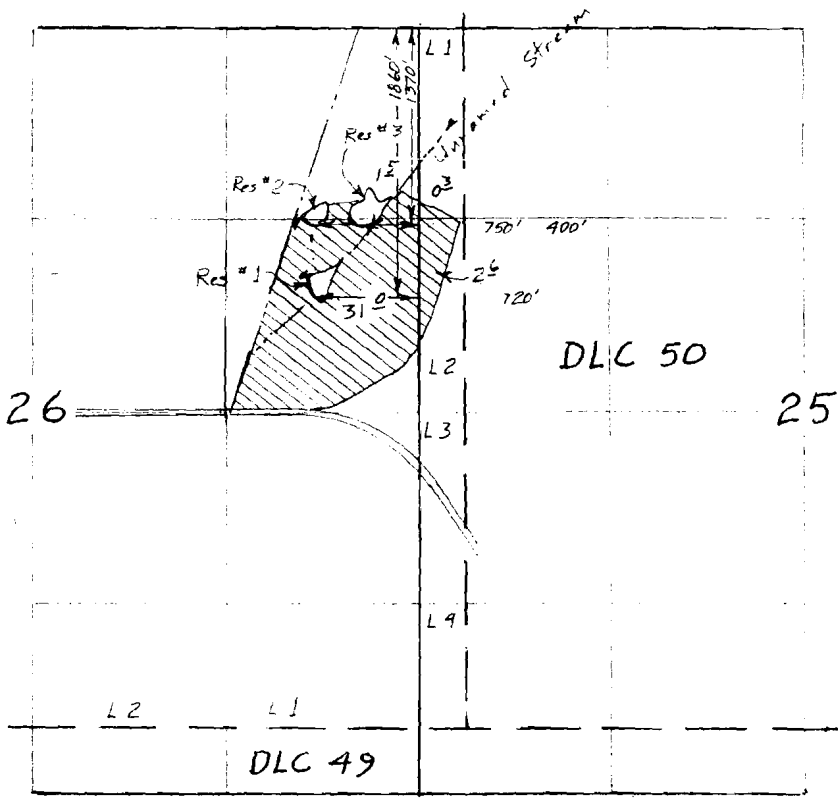
Copy from file 5-15364

TOWNSHIP 6 SOUTH, RANGE 4 WEST, W.M.

RECEIVED

JUL - 6 1998

WATER RESOURCES DEPT
SALEM OREGON




See T-7213 (Δ use for res #1 from stock record)

Application Map
for

DAVID KNIELING

App # : 75364
Permit # 53509

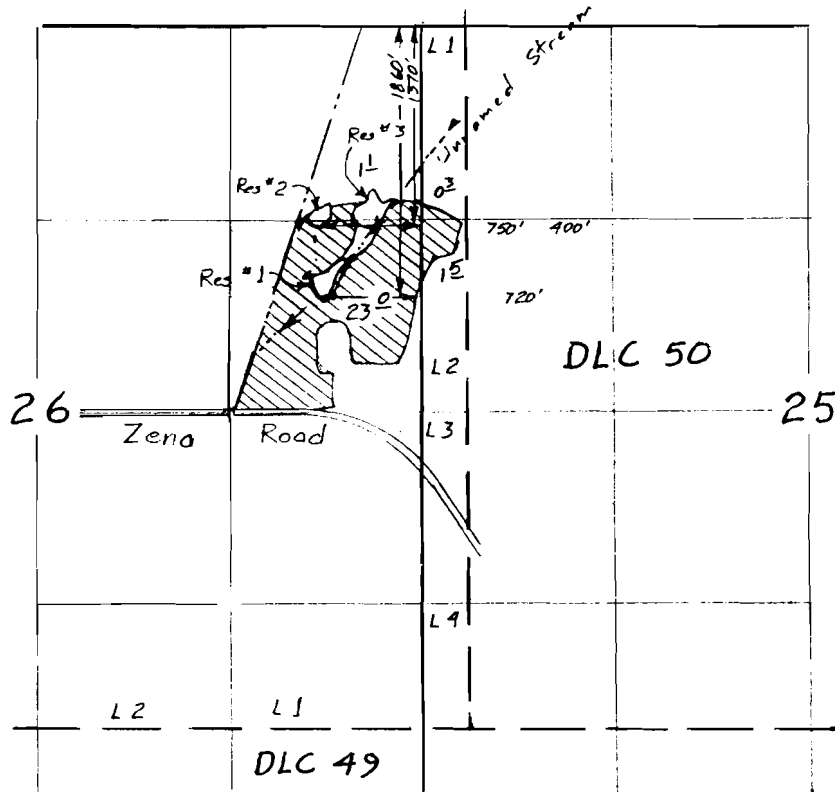
App R-75365 Per
App S-75364 Per



This map is for the purpose of locating a water right only and has no intent to provide legal dimensions or the location of property lines.

ESTES SURVEYS
 6293 Sunnyview Rd. NE Salem, OR 97305 (503) 585-7593
 60382 Arnold Rd. Bend, OR 97702 (503) 382-7391

TOWNSHIP 6 SOUTH, RANGE 4 WEST, W.M.



Scale 1" = 1320'

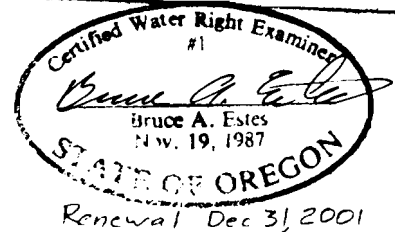
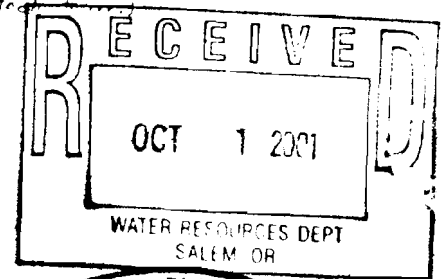
See T-7273 (A use for res #1 from steel lines)
 Surveyed Sep 30, 2001

Claim of Beneficial Use Map
 for

DAVID KNIELING

App R-75365 Per 53509

App S-75364 Per R-12595



This map is for the purpose of locating a water right only and has no intent to provide legal dimensions or the location of property lines.

ESTES SURVEYS, LLC
 6293 Sunnyview Rd. NE Salem, OR 97305 (503) 585-7593
 60382 Arnold Rd. Bend, OR 97702 (503) 382-7391