

**CLAIM OF
BENEFICIAL USE
for Transfers
Place of Use Only**



Oregon Water Resources Department
725 Summer Street NE, Suite A
Salem, Oregon 97301-1266
(503) 986-0900
www.oregon.gov/OWRD

A fee of \$230 must accompany this form for any transfer final orders including a water right with a priority date of July 9, 1987, or later.

Example – A transfer involves 5 rights and one of the rights has a priority date of July 9, 1987, or later, the fee is required.

No Fee: All rights included in this transfer have a priority date prior to 1987

A separate form shall be completed for each transfer.

This form is subject to revision. **Begin each new claim** by checking for a new version of this form at: <https://www.oregon.gov/OWRD/Forms/Pages/default.aspx>

The completion of this form is required by OAR 690-014-0100(1) and 690-014-0110(4).

Please type or print in dark ink. If this form is found to contain errors or omissions, it may be returned to you. **Every item must have a response.** If any requested information does not apply to the claim, insert "NA." **Do not delete or alter any section of this form unless directed by the form.** The Department may require the submittal of additional information from any water user or authorized agent.

"Section 7" of this form is intended to aid in the completion of this form and should not be submitted.

A claim of beneficial use includes both this report and a map. If the map is being mailed separately from this form, please include a note with this form indicating such.

If you have questions regarding the completion of this form, please call 503-979-9103.

The Department has a program that allows it to enter into a voluntary agreement with an applicant for expedited services. Under such an agreement, the applicant pays the cost to hire additional staff that would not otherwise be available. This program means a certificate may be issued in about a month. For more information on this program see:

<https://www.oregon.gov/OWRD/programs/WaterRights/RA/Pages/default.aspx>

SECTION 1

GENERAL INFORMATION

Type of Authorized Change

This Claim is being submitted for a transfer where the only authorized change was a change in place of use.

If additional changes were authorized, you will need to select a different form.

1. File Information

APPLICATION #

T-8080

Revised 7/1/2021

Change in Place of Use Only - Page 1 of 8

YES NO

RECEIVED

NOV 04 2021

OWRD

WR

2. Property Owner (current owner information)

APPLICANT/BUSINESS NAME FDD LLC (C/O Michael Miliucci)		PHONE NO. (503) 905-4500	ADDITIONAL CONTACT NO. N/A
ADDRESS 16796 SE 130th Avenue			
CITY Clackamas	STATE OREGON	ZIP 97015	E-MAIL MMiliucci@paseafood.com

If the current property owner is not the transfer holder of record, it is recommended that an assignment be filed with the Department. ***Each transfer holder of record must sign this form.***

3. Transfer holder of record (this may, or may not, be the current property owner)

TRANSFER HOLDER OF RECORD Same as owner		
ADDRESS		
CITY	STATE	ZIP

4. Date of Site Inspection:

5. Person(s) interviewed and description of their association with the project:

NAME	DATE	ASSOCIATION WITH THE PROJECT
Scot Laney (see attached communications)	Aug.-Sept. 2021	Works on the property
Jim Bussard (see attached communications)	Aug.-Sept. 2021	Worked on the property

6. County:

7. If any property described in the place of use of the transfer final order is excluded from this report, identify the owner of record for that property (ORS 537.230(5)):

OWNER OF RECORD N/A		
ADDRESS		
CITY	STATE	ZIP

Add additional tables for owners of record as needed

RECEIVED


NOV 04 2021

OWRD

**SECTION 2
SIGNATURES**

CWRE Statement, Seal and Signature

The facts contained in this Claim of Beneficial Use are true and correct to the best of my knowledge.



CWRE NAME Benjamin B. Beseda		PHONE NO. (541) 296-9177	ADDITIONAL CONTACT NO. N/A
ADDRESS 3775 Crates Way			
CITY The Dalles	STATE OR	ZIP 97058	E-MAIL bbeseda@tennesoneng.com

Transfer Holder of Record Signature or Acknowledgement

Each transfer holder of record must sign this form in the space provided below.

The facts contained in this Claim of Beneficial Use are true and correct to the best of my knowledge. I request that the Department issue a water right certificate.

SIGNATURE	PRINT OR TYPE NAME	TITLE	DATE
<i>[Handwritten Signature]</i>	<i>[Handwritten Name]</i>	<i>[Handwritten Title]</i>	

**SECTION 2
SIGNATURES**

CWRE Statement, Seal and Signature

The facts contained in this Claim of Beneficial Use are true and correct to the best of my knowledge.


Seal and Signature

CWRE NAME Benjamin B. Beseda		PHONE NO. (541) 296-9177	ADDITIONAL CONTACT NO. N/A
ADDRESS 3775 Crates Way			
CITY The Dalles	STATE OR	ZIP 97058	E-MAIL bbeseda@tennesoneng.com

Transfer Holder of Record Signature or Acknowledgement

***Each** transfer holder of record must sign this form in the space provided below.*

The facts contained in this Claim of Beneficial Use are true and correct to the best of my knowledge. I request that the Department issue a water right certificate.

SIGNATURE	PRINT OR TYPE NAME	TITLE	DATE
	<i>Frank Dubach</i>	<i>Manager</i>	

RECEIVED
NOV 04 2021
OWRD

SECTION 3
EXTENT OF CHANGE COMPLETED

1. Claim Summary:

If Irrigation or Nursery Use:

THE # OF ACRES ALLOWED	THE # OF ACRES DEVELOPED
9.2 Primary	9.2 Primary
19.3 Supplemental	19.3 Supplemental

If the use(s) was not irrigation or nursery:

WAS THE NEW PLACE OF USE DEVELOPED TO THE FULL EXTENT AUTHORIZED UNDER THE ORDER? (INCLUDE THE LOCATION OF THE DEVELOPED PLACE USE ON THE CLAIM MAP)
YES NO NA

2. Variations:

Was the use developed differently from what was authorized by the transfer final order? YES NO

If yes, describe below.

(e.g. "The order authorized a change in place of use for 40 acres. The water user only developed 38 acres.")

N/A

RECEIVED

NOV 04 2021

OWRD

**SECTION 4
CONDITIONS**

All conditions contained in the transfer, or any extension final order shall be addressed. Reports that do not address all performance related conditions will be returned.

1. Time Limits:

Describe how the water user has complied with each of the development timelines established in the transfer final order and any extensions of time issued for the transfer:

	DATE FROM TRANSFER	DATE THE AUTHORIZED CHANGE WAS COMPLETED *THIS DATE MUST FALL BETWEEN THE "ISSUANCE DATE" AND THE "COMPLETENESS DATE"
ISSUANCE DATE	February 12, 2007	
COMPLETENESS DATE FROM ORDER (C)	October 1, 2008	The majority of the subject properties have been irrigated annually since 2007. The remaining portion was irrigated in 2007 and subsequently in 2010, 2015, 2017, and 2019

* MUST BE WITHIN PERIOD BETWEEN TRANSFER FINAL ORDER, OR ANY EXTENSION FINAL ORDER ISSUANCE AND THE DATE TO COMPLETE THE CHANGE

2. Is there an extension final order(s)?

YES NO

3. Measurement Conditions:

a. Does the transfer final order require the installation of a meter or approved measuring device?

YES NO

4. Other conditions required by the transfer final order:

a. Other conditions?

YES NO

If "YES" to any of the above, identify the condition and describe the water user's actions to comply with the condition(s):

<p>N/A</p>	
-------------------	--

SECTION 5

RECEIVED

NOV 04 2021

OWRD

ATTACHMENTS

Provide a list of any additional documents you are attaching to this report:

ATTACHMENT NAME	DESCRIPTION
Claim Map	Claim of Beneficial Use map
Aerial Photos	Photo showing the location of the place of use.

RECEIVED

NOV 04 2021

OWRD

SECTION 6

CLAIM OF BENEFICIAL USE MAP

A Claim of Beneficial Use Map must be submitted with this claim. Claims submitted without the Claim of Beneficial Use map will be returned. The map shall be submitted on polyester film at a scale of 1" = 1320 feet, 1" = 400 feet, or the original full-size scale of the county assessor map for the location.

For the purpose of this Claim, the map must identify the developed new place of use. The existing point(s) of diversion or point(s) of appropriation are required to be included on the Claim map, based on the locations described in the transfer final order.

Provide a general description of the survey method used to prepare the map. Examples of possible methods include, but are not limited to, a traverse survey, GPS, or the use of aerial photos. If the basis of the survey is an aerial photo, provide the source, date, series and the aerial photo identification number.

Aerial photos were used to locate the land. Previous OWRD water rights maps were used to eliminate lands that already have water rights, helping to ascertain the specific location of the rights involved in this transfer.

RECEIVED

NOV 04 2021

OWRD

Map Checklist

Please be sure that the map you submit includes ALL the items listed below.
(Reminder: Incomplete maps and/or claims may be returned.)

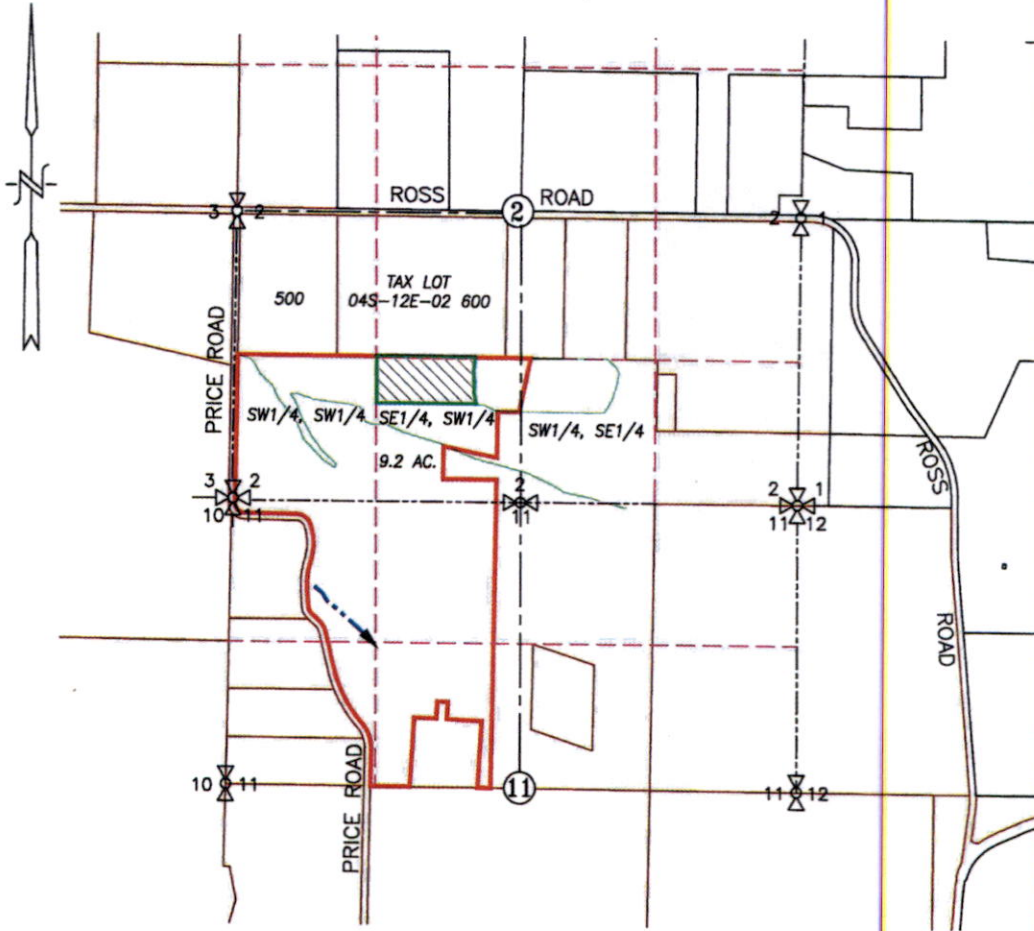
- Map on polyester film.
- Appropriate scale (1" = 400 feet, 1" = 1320 feet, or the original full-size scale of the county assessor map)
- Township, Range, Section, Donation Land Claims, and Government Lots
- Locations of fish screens and/or fish by-pass devices in relationship to point of diversion
- Locations of meters and/or measuring devices in relationship to point of diversion
- Conveyance structures illustrated (pumps, reservoirs, pipelines, ditches, etc.) ***Not required for this type of Claim of Beneficial Use**
- Point(s) of diversion or appropriation (illustrated and coordinates)
- Tax lot boundaries and numbers
- Source illustrated if surface water
- Disclaimer ("This map is not intended to provide legal dimensions or locations of property ownership lines")
- Transfer application number
- North arrow
- Legend
- CWRE stamp and signature

RECEIVED

NOV 04 2021

OWRD

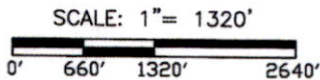
SECTION 2, TWP.4 S. RANGE 12 E. W.M.
 WASCO COUNTY, OREGON



LEGEND :

-  PRIMARY = 9.2 ACRES (CERT. 11108 (PERMIT S-10195))
-  PINE HOLLOW CREEK

CLAIM OF BENEFICIAL USE MAP

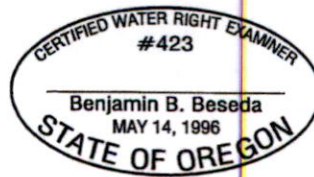


TRANSFER No. T-8080

IN THE NAME OF:
F.D.D., LLC.

DATE: OCTOBER 13, 2021

BY: **TENNESON ENGINEERING CORP.**
 3775 CRATES WAY
 THE DALLES, OREGON. 97058
 PH. 541-296-9177
 FAX 541-296-6657

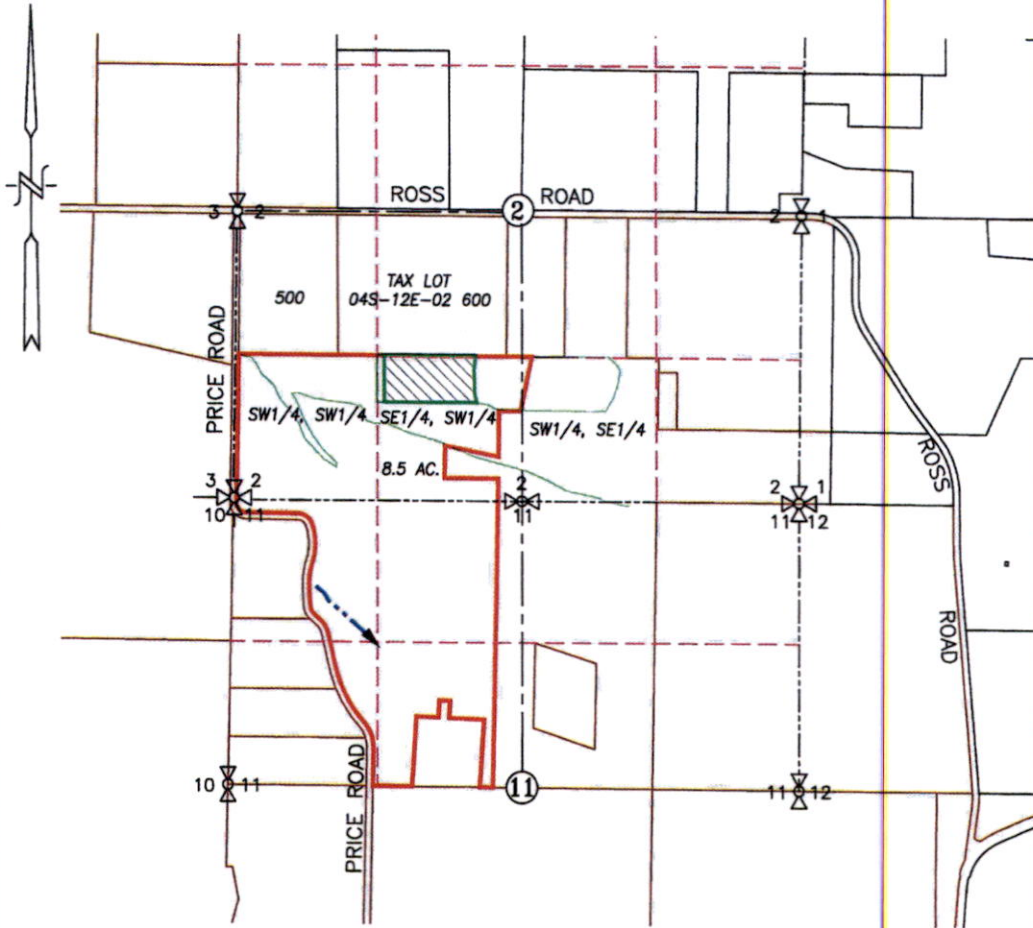


EXPIRES: 12/31/2021



NOTE:
 "THIS MAP IS NOT INTENDED TO PROVIDE LEGAL DIMENSIONS OR LOCATIONS OF PROPERTY OWNERSHIP LINES."

RECEIVED
 NOV 04 2021
 OWRD

SECTION 2, TWP.4 S. RANGE 12 E. W.M.
 WASCO COUNTY, OREGON




LEGEND:

-  8.5 ACRES SUPPLEMENTAL CERT. 51486 (PERMIT S-51487 (PER S-39616))
-  PINE HOLLOW CREEK

CLAIM OF BENEFICIAL USE MAP

SCALE: 1" = 1320'



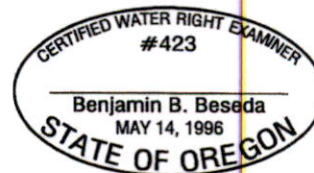
TRANSFER No. T-8080

IN THE NAME OF:

F.D.D., LLC.

DATE: OCTOBER 13, 2021

BY: **TENNESON ENGINEERING CORP.**
 3775 CRATES WAY
 THE DALLES, OREGON. 97058
 PH. 541-296-9177
 FAX 541-296-6657



EXPIRES: 12/31/2021

NOTE:
 "THIS MAP IS NOT INTENDED TO PROVIDE LEGAL DIMENSIONS OR LOCATIONS OF PROPERTY OWNERSHIP LINES."

MAP 2 of 4

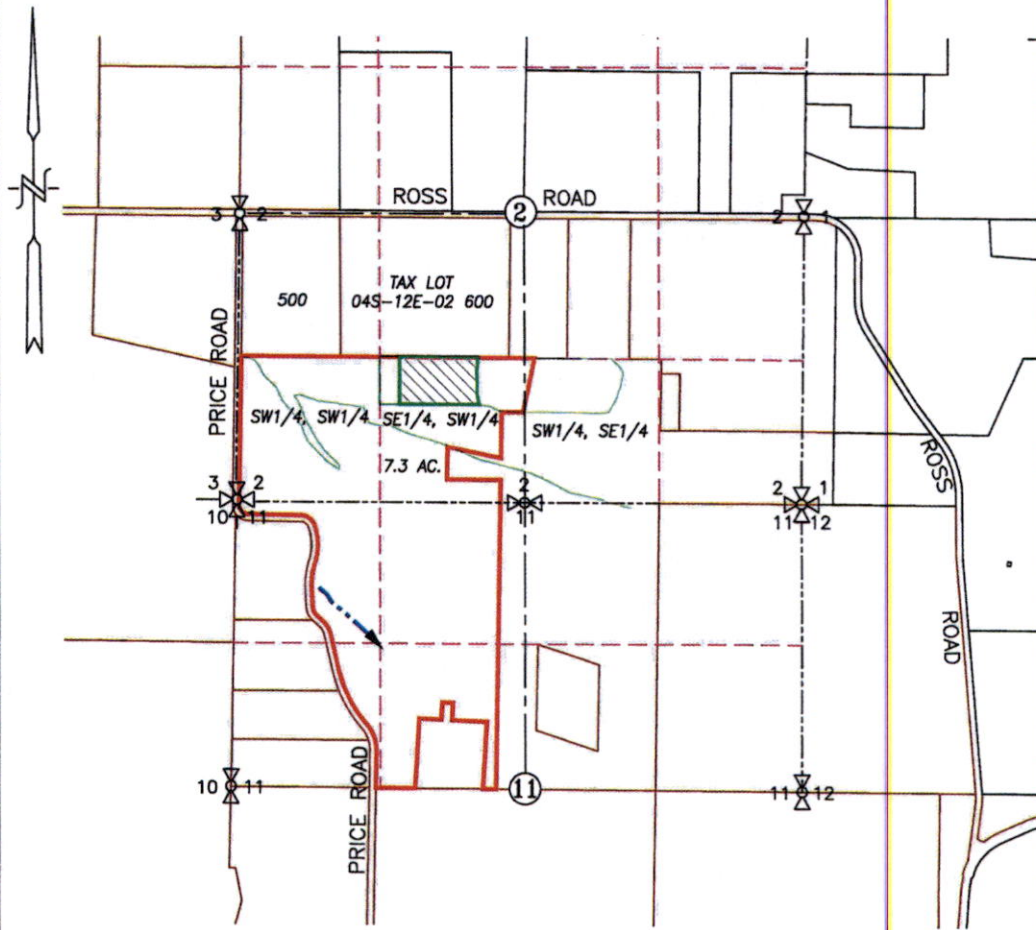
W.O. #15996wr

RECEIVED

NOV 04 2021

OWRD

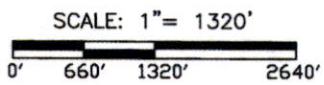
SECTION 2, TWP.4 S. RANGE 12 E. W.M.
WASCO COUNTY, OREGON



LEGEND :

- 7.3 ACRES SUPPLEMENTAL CERT. 60463 (PERMIT S-43524)
- PINE HOLLOW CREEK

CLAIM OF BENEFICIAL USE MAP



TRANSFER No. T-8080

IN THE NAME OF:

 F.D.D., LLC.

DATE: OCTOBER 13, 2021

CERTIFIED WATER RIGHT EXAMINER
#423

Benjamin B. Beseda
MAY 14, 1996

STATE OF OREGON

EXPIRES: 12/31/2021

BY: **TENNESON ENGINEERING CORP.**
3775 CRATES WAY
THE DALLES, OREGON. 97058
PH. 541-296-9177
FAX 541-296-6657

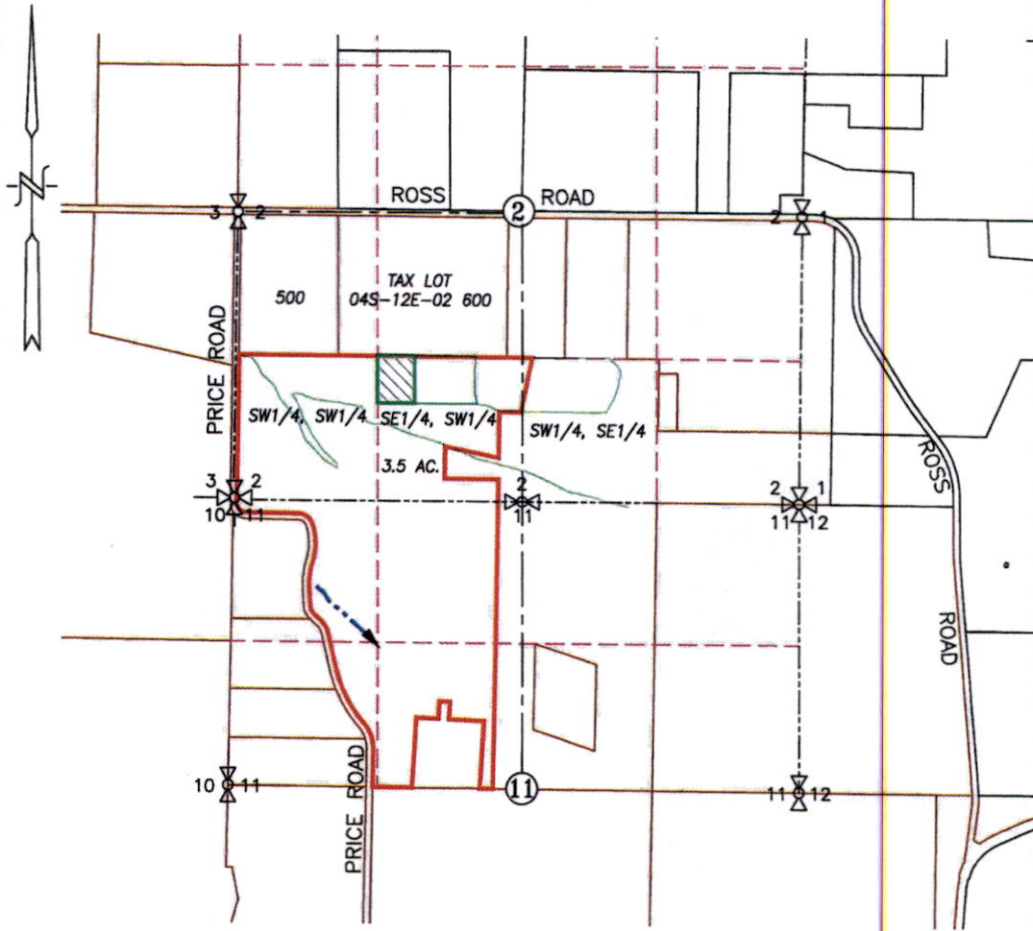
NOTE:
"THIS MAP IS NOT INTENDED TO PROVIDE LEGAL DIMENSIONS OR LOCATIONS OF PROPERTY OWNERSHIP LINES."

RECEIVED


NOV 04 2021

OWRD

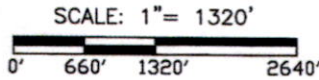
SECTION 2, TWP.4 S. RANGE 12 E. W.M.
 WASCO COUNTY, OREGON



LEGEND :

-  3.5 ACRES SUPPLEMENTAL CERT. 76223 (PERMIT S-27390)
-  PINE HOLLOW CREEK

CLAIM OF BENEFICIAL USE MAP

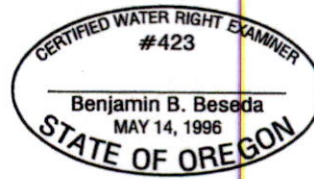


TRANSFER No. T-8080

IN THE NAME OF:
F.D.D., LLC.

DATE: OCTOBER 13, 2021

BY: **TENNESON ENGINEERING CORP.**
 3775 CRATES WAY
 THE DALLES, OREGON. 97058
 PH. 541-296-9177
 FAX 541-296-6657



EXPIRES: 12/31/2021

NOTE:
 "THIS MAP IS NOT INTENDED TO PROVIDE LEGAL DIMENSIONS OR LOCATIONS OF PROPERTY OWNERSHIP LINES."

MAP 4 of 4

W.O. #15996wr

RECEIVED
 NOV 04 2021
 OWRD



RECEIVED

NOV 04 2021

OWRD