

**E-2 App**

- Yes  
 No

**Standard Application Completeness Checklist****Groundwater and Surface Water Applications Only**

Minimum Application Requirements (OAR 690-310-0040 &amp;-0050)

For use by WRD staff only

Application #:	G-19249	Receipt #:	137436
Applicant Name:	Peterson Family Trust	Amount Requested:	3.75 CFS
Priority Date:	02/08/2022	Proposed Use:	IR
County:	Columbia	POD's TRS &TL:	7N/3W/1/SW-SE/401
WM #:	18-Jake Constans	Caseworker:	<input checked="" type="checkbox"/> KF <input type="checkbox"/> LG
Reviewed by:	Judy	Reviewed Date:	02/10/2022

- Applicant/Organization Name and Mailing Address
- Signature of **all** applicants (include title or authority of representative if applicant is an organization or corporation). Note: Applicant's agent may NOT sign the application on behalf of the applicant.
- Property Ownership: Does the applicant own all the land for the proposed project?  Yes  No

If No:

- The affected landowner's name(s) and mailing address(s) must be listed.
- A signed statement declaring the existence of either written authorization or an easement permitting access to land crossed by the proposed ditch canal or other work must be submitted.

- For a SW Application:** Source of water must be indicated.

- If the source is stored water, is the stored water component filled out and does the applicant own the reservoir or include a non-expired agreement for stored water? (ORS 537.400)

- If for stored water, is the source authorized under a permit, certificate, or decree?

Permit or Certificate issued:  Y  N Permit or Certificate #: [REDACTED]

**NOTE:** An expedited secondary (E2) application and a reservoir application cannot be filed at the same time. The reservoir must be legally authorized first, under an existing water right, in order to accept and process an E2 application.

- For a GW Application:** Well development table completed and a well log report included (if existing)

- Division 33 (Sensitive, Threatened, Endangered, Fish Species)

- Proposed Water Use:

- Amount of water from *each* source in GPM, CFS, or AF

- Period of use indicated

- If for supplemental irrigation, primary acreage or underlying permit or certificate number listed.

(Note: Primary and Supplemental Irrigation counts as 2 uses)





- Water Management Section

- Resource Protection Section

- Project schedule. (Note: If system is already completed, indicates "existing.", (Note: Estimates are okay if the water system has not been designed))
- Supplemental data sheets enclosed (if needed)
  - Form M (Municipal or Quasi-Municipal)
- A completed **Land-Use Form** or receipt signed and dated by the appropriate planning department. Please be certain that the Land-Use form lists all lands involved and all uses proposed. Date of signature must be within the past 12 months.
- A **Legal Description** of all the properties involved where water is diverted, conveyed, and used. The legal description includes a metes and bounds or other government survey description. A copy of the deed, land sales contract or title insurance policy can provide this information, or applicant may submit a lot book report prepared by a title company. Copies of tax bills are not acceptable
- The proposed source  **IS**  **IS NOT** restricted or withdrawn from further appropriation. **NOTE:** If it is withdrawn under ORS 538, reject/return application and fees.
- The **map** must meet all the minimum requirements of OAR 690-310-0050.
  - Township, Range, Section
  - Location of main canals, ditches, pipelines or flumes (if POA/POD is outside of POU)
  - Place of use, ¼-¼'s and tax lot clearly identified
  - Even map scale not less than 4" = 1 mile (1"= 1320 ft.); examples: 1" = 100 ft., 1" = 200 ft.
  - Location of **each** diversion point or well by reference to a recognized public land survey corner.
  - Multiple wells shall be uniquely labeled, and identified on well logs, if existing.
  - Reference corner on map
  - North directional symbol
  - Number of acres per ¼ ¼ if for irrigation, nursery, or agriculture
- Fees:** Amount of Water Requested: 3.75 CFS Name on Check: Will McGill Surveying LLC

Exam Fee Due:	\$3,210.00
Exam Fee Submitted:	\$3,820.00
Difference:	\$ 610.00
Recording Fee Paid?	<input checked="" type="checkbox"/> Yes <input type="checkbox"/> No \$ 610.00
Total:	\$ 3,820.00

Oregon Water Resources Department  
Groundwater Application

-  [Main](#)
-  [Help](#)
-  [Return](#)
-  [Contact Us](#)

Today's Date: Thursday, February 10, 2022

Base Application Fee.		\$1,570.00
Number of proposed cubic feet per second (cfs) to be appropriated. (1 cfs = 448.83 gallons per minute)	3.75	\$1,640.00
Number of proposed Use's for the appropriated water. (i.e. Irrigation, Supplemental Irrigation, Pond Maintenance, Industrial, Commercial, etc) *	1	
Number of proposed groundwater points of appropriation. (i.e. number of wells) (include all injection wells, if applicable) **	1	
Subtotal:		\$3,210.00
Permit Recording Fee. ***		\$610.00
* the 1st Water Use is included in the base cost. ** the 1st groundwater point of appropriation is included in the base cost. *** the Permit Recording Fee is not required when the application is submitted but, must be paid before a permit will be issued. It is fully refundable if a permit is not issued. If the recording fee is not paid prior to issuance of the Final Order, permit issuance will be delayed.	<input type="button" value="Recalculate"/>	
Estimated cost of Permit Application		\$3,820.00

**STATE OF OREGON  
WATER RESOURCES DEPARTMENT**

725 Summer St. N.E. Ste. A  
SALEM, OR 97301-4172

RECEIPT # **137436**

INVOICE # \_\_\_\_\_

(503) 986-0900 / (503) 986-0904 (fax)

RECEIVED FROM: Will McGill Surveying, LLC  
BY: \_\_\_\_\_

APPLICATION	6-19249
PERMIT	
TRANSFER	

CASH:  CHECK: #  1954 OTHER: (IDENTIFY)  \_\_\_\_\_

TOTAL REC'D \$ 3820.00

**1083 TREASURY 4170 WRD MISC CASH ACCT**

0407	COPIES	\$
_____	OTHER: (IDENTIFY) _____	\$
0243 I/S Lease	_____	
0244 Muni Water Mgmt. Plan	_____	
0245 Cons. Water	_____	

**4270 WRD OPERATING ACCT**

<b>MISCELLANEOUS</b>			
0407	COPY & TAPE FEES	\$	
0410	RESEARCH FEES	\$	
0408	MISC REVENUE: (IDENTIFY) _____	\$	
TC162	DEPOSIT LIAB. (IDENTIFY) _____	\$	
0240	EXTENSION OF TIME	\$	
<b>WATER RIGHTS:</b>			
0201	SURFACE WATER	\$	0202
0203	GROUND WATER	\$ <u>3210.00</u>	0204
0205	TRANSFER	\$	
<b>WELL CONSTRUCTION</b>			
0218	WELL DRILL CONSTRUCTOR	\$	0219
	LANDOWNER'S PERMIT		0220
_____	OTHER (IDENTIFY) _____		

**0536 TREASURY 0437 WELL CONST. START FEE**

0211	WELL CONST START FEE	\$	CARD#
0210	MONITORING WELLS	\$	CARD#
_____	OTHER (IDENTIFY) _____		

**0607 TREASURY 0467 HYDRO ACTIVITY LIC NUMBER**

0233	POWER LICENSE FEE (FW/WRD)	\$
0231	HYDRO LICENSE FEE (FW/WRD)	\$
_____	HYDRO APPLICATION	\$

**TREASURY OTHER / RDX**

FUND \_\_\_\_\_ TITLE \_\_\_\_\_  
OBJ. CODE \_\_\_\_\_ VENDOR # \_\_\_\_\_  
DESCRIPTION \_\_\_\_\_ \$ \_\_\_\_\_

RECEIPT: **137436** DATED: 2-8-2022 BY: Mindy Carlson