

LEGEND



	RANGE LINE	TL 0000	TAX LOT NUMBER		PRIMARY IRRIGATION UNDER CERTIFICATE 26808 & SUPPLEMENTAL IRRIGATION UNDER CERTIFICATE 52212
	SECTION LINE		POA		PRIMARY IRRIGATION UNDER CERTIFICATE 26809 & SUPPLEMENTAL IRRIGATION UNDER CERTIFICATE 52212
	1/4 1/4 LINE		PRIMARY IRRIGATION UNDER CERTIFICATE 26808		
	TAX LOT LINE		PRIMARY IRRIGATION UNDER CERTIFICATE 26809		
	BURIED PIPE		PRIMARY IRRIGATION UNDER CERTIFICATE 34767		
	ROAD				
	DITCH/CANAL				
	SECTION CORNER				

NOTES:

- THIS MAP WAS PREPARED FROM FIELD MEASUREMENTS, NAIP 2022 AERIAL PHOTOGRAPHY, KLAMATH COUNTY TAX MAPS, AND OREGON GLO MAPS.
- THE PURPOSE OF THIS MAP IS TO IDENTIFY THE LOCATION OF THE WATER RIGHT ONLY, AND IS NOT INTENDED TO PROVIDE DIMENSIONS OR LOCATION OF PROPERTY LINES.
- DATES OF PRIORITY FOR THESE CERTIFICATES IS AS FOLLOWS:
 - CERTIFICATE 26808: SEPTEMBER 2, 1949
 - CERTIFICATE 26809: OCTOBER 30, 1952
 - CERTIFICATE 34767: OCTOBER 25, 1961
 - CERTIFICATE 52212: SEPTEMBER 22, 1975

WELLS & POD LOCATIONS:

AOA-1 (KLAM 14735): 1330' SOUTH & 770' WEST FROM THE NORTHEAST CORNER OF SECTION 12.
 AOA-2 (KLAM 14809): 18.5 CHAINS SOUTH & 19.5 CHAINS WEST FROM THE NORTHEAST CORNER OF SECTION 18.
 POD-1: 1100' SOUTH AND 320' WEST FROM THE NORTHEAST CORNER OF SECTION 18.



AL ADKINS
 ENGINEERING & SURVEYING
 o / 541.884.4666
 w / AdkinsEngineering.com

1435 ESPLANADE AVENUE, KLAMATH FALLS, OR 97601

SERVING S. OREGON & N. CALIFORNIA

ENGINEERING • SURVEYING • PLANNING • TESTING

CLAIM OF BENEFICIAL USE AND FINAL PROOF MAP

FOR
 DOUBLE J FARMS, LLC
 T40S, R12E, SEC. 18, WM
 T40S, R11E, SECS. 1 & 12, WM
 KLAMATH COUNTY, OREGON
 TRANSFER T-8553

RECEIVED
 FEB 17 2022
 OWRD

SERVING 2 OREGON & 1 CALIFORNIA

1432 EBYLADE AVENUE, KAMATH VALLEY, OR 97007



ENGINEERING & SURVEYING

W \ vqkizngudjuectjng.com

O \ 241.884.4888

TRAVISER 1-8223
KAMATH COUNTY, OREGON
1402' B11E, SEC 1 & 15' MM
1402' B12E, SEC 18' MM
DOUBLE 7 EAKMS, GCS
FOR

AND FINAL PROOF MAP
CLAIM OF BENEFICIAL USE

POD-1: 1100, SOUTH AND 230, WEST FROM THE NORTHEAST CORNER OF SECTION 18' NORTHEAST CORNER OF SECTION 18'
ABO-A-3 (KGM 14808): 18'2 CHAINS SOUTH & 18'2 CHAINS WEST FROM THE OF SECTION 15'
ABO-A-1 (KGM 14322): 1320, SOUTH & 130, WEST FROM THE NORTHEAST CORNER

WELLS & POD LOCATIONS:

- CERTIFICATE 23313: SEPTEMBER 25' 1822
- CERTIFICATE 24321: OCTOBER 20' 1881
- CERTIFICATE 28808: OCTOBER 20' 1823
- CERTIFICATE 28808: SEPTEMBER 3' 1848

3' DATES OF PRIORITY FOR THESE CERTIFICATES IS AS FOLLOWS:
ONLY AND IS NOT INTENDED TO PROVIDE DIMENSIONS OR LOCATION OF PROPERTY LINES.
3' THE PURPOSE OF THIS MAP IS TO IDENTIFY THE LOCATION OF THE WATER RIGHT PHOTOGRAPHY, KAMATH COUNTY TAX MAPS AND OREGON CGO MAPS.
1' THIS MAP WAS PREPARED FROM FIELD MEASUREMENTS, MAP 2033 AERIAL


NOTES:

- 13 | 18 SECTION CORNER
- DITCH/CHANNEL
- ==== ROAD
- - - - BURIED PIPE
- TAX LOT LINE
- 1/4 1/4 PINE
- SECTION LINE
- RAINCE LINE


- 24321 UNDER CERTIFICATE PRIMARY IRRIGATION 28808
- 24321 UNDER CERTIFICATE PRIMARY IRRIGATION 28808
- 24321 UNDER CERTIFICATE PRIMARY IRRIGATION 28808
- (M) ROAD
- 17 0000 TAX LOT NUMBER

- MEZE 8'8
- MEZE 20'4

RENEWAL 08/20/23



(FEET)



RECEIVED

FEB 14 2023

OMARD

LEGEND

