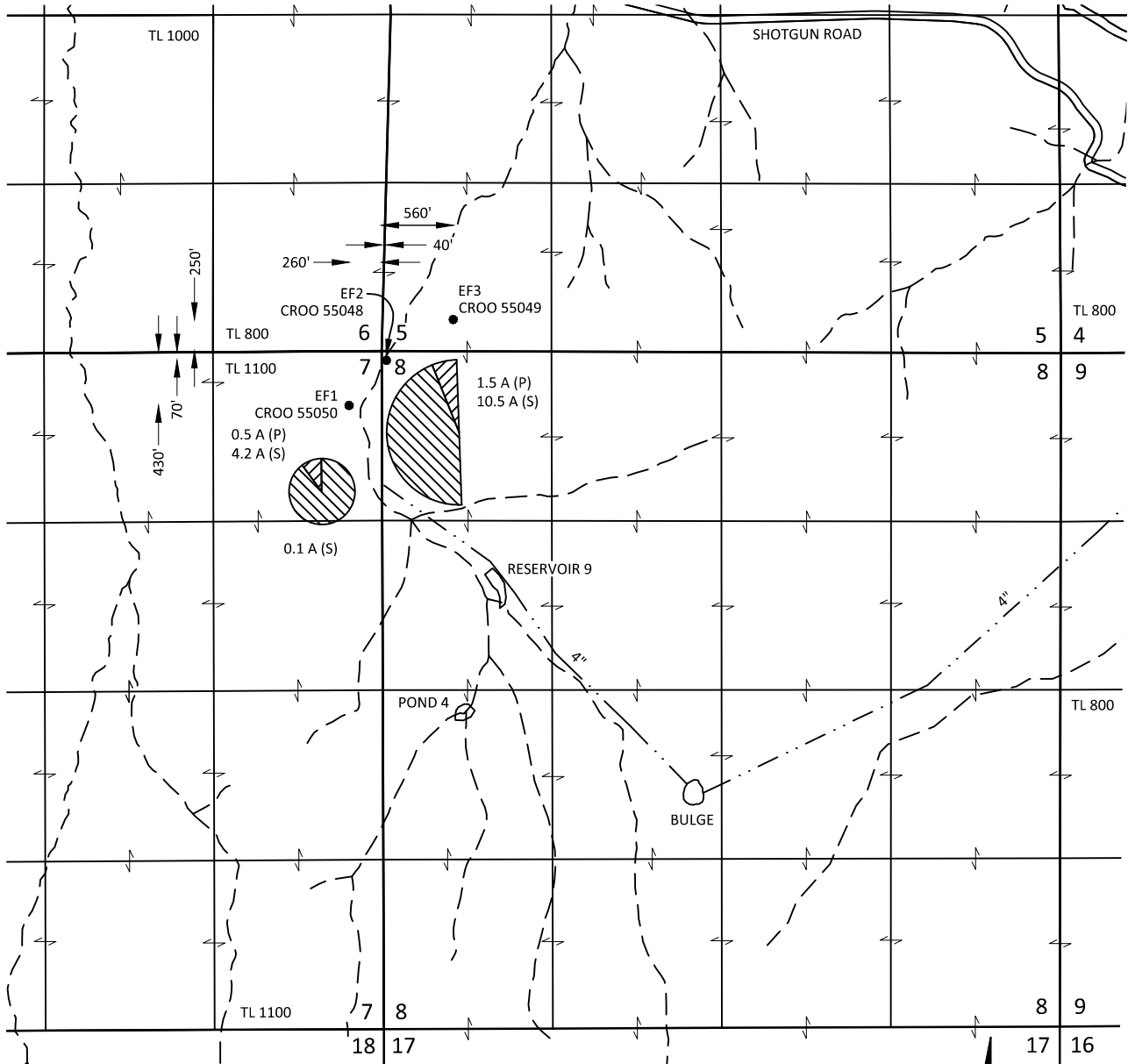


Sections 5, 7 & 8, T17S, R20E, W.M.,  
 Crook County, Oregon  
**AMENDED GROUNDWATER APPLICATION MAP**  
 Application G-19149  
 Shotgun Creek Ranch LLC









Note: This map supersedes the  
 May 25, 2021 Application Map prepared  
 by Skookum Water Associates Inc.



1626 VICTORIAN WAY  
 EUGENE, OR 97401  
 (503) 319-8926

KPFF 1700014.36

**EXPLANATION**

-  PROPOSED PRIMARY IRRIGATION IRRIGATION - 2.0 ACRES
-  PROPOSED SUPPLEMENTAL IRRIGATION IRRIGATION - 14.8 ACRES
-  WELL
-  (P) PRIMARY ACRES
-  (S) SUPPLEMENTAL ACRES
-  PIPE (APPROXIMATE)

N

SCALE



1 INCH = 1320 FEET

November 11, 2021

This map is not intended to provide legal  
 dimensions or locations of property  
 ownership lines

**Figure 1**