

Application for a Permit to Use
Surface Water

RECEIVED
MAR 21 2022
OWRD



Oregon Water Resources Department
725 Summer Street NE, Suite A
Salem, Oregon 97301-1266
503-986-0900
www.oregon.gov/OWRD

SECTION 1: APPLICANT INFORMATION AND SIGNATURE

Applicant

NAME MORRISON FONTAINE LIVING TRUST			PHONE (HM)
PHONE (WK)	CELL 541-530-2421		FAX
ADDRESS 7701 BUCKHORN ROAD			
CITY ROSEBURG	STATE OR	ZIP 97470	E-MAIL * bfontaine100@yahoo.com

Organization

NAME			PHONE	FAX
ADDRESS				CELL
CITY	STATE	ZIP	E-MAIL *	

Agent – The agent is authorized to represent the applicant in all matters relating to this application.

AGENT / BUSINESS NAME			PHONE	FAX
ADDRESS				CELL
CITY	STATE	ZIP	E-MAIL *	



Note: Attach multiple copies as needed

* By providing an e-mail address, consent is given to receive all correspondence from the Department electronically. (Paper copies of the proposed and final order documents will also be mailed.)

By my signature below I confirm that I understand:

- I am asking to use water specifically as described in this application.
- Evaluation of this application will be based on information provided in the application.
- I cannot legally use water until the Water Resources Department issues a permit.
- The Department encourages all applicants to wait for a permit to be issued before beginning construction of any proposed diversion. Acceptance of this application does not guarantee a permit will be issued.
- If I begin construction prior to the issuance of a permit, I assume all risks associated with my actions.
- If I receive a permit, I must not waste water.
- If development of the water use is not according to the terms of the permit, the permit can be cancelled.
- The water use must be compatible with local comprehensive land use plans.
- Even if the Department issues a permit, I may have to stop using water to allow senior water right holders to receive water to which they are entitled.

 **I (we) affirm that the information contained in this application is true and accurate**

	<u>BARBARA FONTAINE</u>	<u>3/17/22</u>
Applicant Signature	Print Name and Title if applicable	Date
	<u>DONALD MORRISON</u>	<u>3/17/22</u>
Applicant Signature	Print Name and Title if applicable	Date

SECTION 2: PROPERTY OWNERSHIP

Please indicate if you own all the lands associated with the project from which the water is to be diverted, conveyed, and used.

RECEIVED

MAR 21 2022

- YES, there are no encumbrances.
- YES, the land is encumbered by easements, rights of way, roads or other encumbrances.
- NO, I have a recorded easement or written authorization permitting access.
- NO, I do not currently have written authorization or easement permitting access.
- NO, written authorization or an easement is not necessary, because the only affected lands I do not own are state-owned submersible lands, and this application is for irrigation and/or domestic use only (ORS 274.040).
- NO, because water is to be diverted, conveyed, and/or used only on federal lands.

OWRD

Affected Landowners: List the names and mailing addresses of all owners of any lands that are not owned by the applicant and that are crossed by the proposed ditch, canal or other work, even if the applicant has obtained written authorization or an easement from the owner. *(Attach additional sheets if necessary).*

Legal Description: You must provide the legal description of: 1. The property from which the water is to be diverted, 2. Any property crossed by the proposed ditch, canal or other work, and 3. Any property on which the water is to be used as depicted on the map.

SECTION 3: SOURCE OF WATER

A. Proposed Source of Water

Provide the commonly used name of the water body from which water will be diverted, and the name of the stream or lake it flows into (if unnamed, say so), and the locations of the point of diversion (POD):

Source 1: North Umpqua River	Tributary to: Umpqua River
TRSQQ of POD: T.26S R.4w SENE Section 17	
Source 2:	Tributary to:
TRSQQ of POD:	

If any source listed above is stored water that is authorized under a water right permit, certificate, or decree, attach a copy of the document or list the document number (for decrees, list the volume, page and/or decree name).

B. Applications to Use Stored Water

Do you, or will you, own the reservoir(s) described in Section 3A above?

- Yes. No. (Enclose a copy of your written notification to the operator of the reservoir of your intent to file this application, which should have been mailed or delivered to the operator.)

If *all* sources listed in Section 3A are stored water, the Department will review your application using the expedited process provided in ORS 537.147, unless you check the box below. Please see the instruction booklet for more information.

- By checking this box, you are requesting that the Department process your application under the standard process outlined in ORS 537.150 and 537.153, rather than the expedited process provided by ORS 537.147. To file an application under the standard process, you must enclose the following:

- A copy of a signed non-expired contract or other agreement with the owner of the reservoir (if not you) to impound the volume of water you propose to use in this application.
- A copy of your written agreement with the party (if any) delivering the water from the reservoir to you.

SECTION 4: SENSITIVE, THREATENED OR ENDANGERED FISH SPECIES PUBLIC INTEREST INFORMATION

This information must be provided for your application to be accepted as complete. The Water Resources Department will determine whether the proposed use will impair or be detrimental to the public interest with regard to sensitive, threatened or endangered fish species.

To answer the following questions, use the map provided in [Attachment 3](#) or the link below to determine whether the proposed point of diversion (POD) is located in an area where the Upper Columbia, the Lower Columbia, and/or the Statewide public interest rules apply.

For more detailed information, click on the following link and enter the T,R,S,QQ or the Lat/Long of a POD and click on "Submit" to retrieve a report that will show which section, if any, of the rules apply:

https://apps.wrd.state.or.us/apps/misc/lkp_trsqq_features/

If you need help to determine in which area the proposed POD is located, please call the customer service desk at (503) 986-0900.

Upper Columbia - OAR 690-033-0115 thru -0130

Is the POD located in an area where the Upper Columbia Rules apply?

- Yes No

If yes, you are notified that the Water Resources Department will consult with numerous federal, state, local and tribal governmental entities so it may determine whether the proposed use is consistent with the "Columbia River Basin Fish and Wildlife Program" adopted by the Northwest Power Planning Council in 1994 for the protection and recovery of listed fish species. The application may be denied, heavily conditioned, or if appropriate, mitigation for impacts may be needed to obtain approval for the proposed use.

If yes,

- I understand that the proposed use does not involve appropriation of direct streamflow during the time period April 15 to September 30, except as provided in OAR 690-033-0140.
- I understand that I will install, operate and maintain a fish screen and fish passage as listed in ORS 498.301 through 498.346, and 509.580 through 509.910, to the specifications and extent required by Oregon Department of Fish and Wildlife, prior to diversion of water under any permit issued pursuant to this application.
- I understand that the Oregon Department of Environmental Quality will review my application to determine if the proposed use complies with existing state and federal water quality standards.
- I understand that I will install and maintain water use measurement and recording devices as required by the Water Resources Department, and comply with recording and reporting permit conditions requirements.

RECEIVED

MAR 21 2022

Lower Columbia - OAR 690-033-0220 thru -0230

Is the POD located in an area where the Lower Columbia rules apply?

Yes No

OWRD

If yes, you are notified that that the Water Resources Department will determine, by reviewing recovery plans, the Columbia River Basin Fish and Wildlife Program, and regional restoration programs applicable to threatened or endangered fish species, in coordination with state and federal agencies, as appropriate, whether the proposed use is detrimental to the protection or recovery of a threatened or endangered fish species and whether the use can be conditioned or mitigated to avoid the detriment.

If a permit is issued, it will likely contain conditions to ensure the water use complies with existing state and federal water quality standards; and water use measurement, recording and reporting required by the Water Resources Department. The application may be denied, or if appropriate, mitigation for impacts may be needed to obtain approval of the proposed use.

If yes, provide the following information (the information must be provided with the application to be considered complete).

Yes No The proposed use is for more than **one** cubic foot per second (448.8 gpm) and is not subject to the requirements of OAR 690, Division 86 (Water Management and Conservation Plans).

If yes, provide a description of the measures to be taken to assure reasonably efficient water use:

Statewide - OAR 690-033-0330 thru -0340

Is the POD located in an area where the Statewide rules apply?

Yes No

If yes, the Water Resources Department will determine whether the proposed use will occur in an area where endangered, threatened or sensitive fish species are located. If so, the Water Resources Department, Department of Fish and Wildlife, Department of Environmental Quality, and the Department of Agriculture will recommend conditions required to achieve "no loss of essential habitat of threatened and endangered (T&E) fish species," or "no net loss of essential habitat of sensitive (S) fish species." If conditions cannot be identified that meet the standards of no loss of essential T & E fish habitat or no net loss of essential S fish habitat, the agencies will recommend denial of the application unless they conclude that the proposed use would not harm the species.

SECTION 5: WATER USE

Provide the amount of water you propose to use from each source, for each use, in cubic feet-per-second (cfs) or gallons-per-minute (gpm). If the proposed use is from storage, provide the amount in acre-feet (af):
 (1 cfs equals 448.8 gpm. 1 acre-foot equals 325,851 gallons or 43,560 cubic feet)

SOURCE	USE	PERIOD OF USE	AMOUNT
North Umpqua River	Domestic Expanded	Jan 1- Dec 31 Year-Round	.01 <input checked="" type="checkbox"/> cfs <input type="checkbox"/> gpm <input type="checkbox"/> af
			<input type="checkbox"/> cfs <input type="checkbox"/> gpm <input type="checkbox"/> af
			<input type="checkbox"/> cfs <input type="checkbox"/> gpm <input type="checkbox"/> af
			<input type="checkbox"/> cfs <input type="checkbox"/> gpm <input type="checkbox"/> af

Please indicate the number of primary, supplemental and/or nursery acres to be irrigated.
 Primary: _____ Acres Supplemental: _____ Acres Nursery Use: _____ Acres
 If supplemental acres are listed, provide the Permit or Certificate number of the underlying primary water right(s):
 Indicate the maximum total number of acre-feet you expect to use in an irrigation season: _____

- If the use is **municipal or quasi-municipal**, attach **Form M**
- If the use is **domestic**, indicate the number of households: One
- If the use is **mining**, describe what is being mined and the method(s) of extraction:

RECEIVED
 MAR 21 2022

SECTION 6: WATER MANAGEMENT

OWRD

A. Diversion and Conveyance

What equipment will you use to pump water from your source?

- Pump (give horsepower and type): 1 or 2 HP Electric
- Other means (describe):

Provide a description of the proposed means of diversion, construction, and operation of the diversion works and conveyance of water.

Water will be pumped the North Umpqua River to residence for domestic purposes including irrigation ½ acre non-commercial lawn or garden area.

B. Application Method

What equipment and method of application will be used? (e.g., drip, wheel line, high-pressure sprinkler) Household plumbing system and lawn and garden sprinklers.

C. Conservation

Please describe why the amount of water requested is needed and measures you propose to: prevent waste; measure the amount of water diverted; prevent damage to public uses of affected surface waters.

Will you best management practices to prevent waste, erosion and run-off.

SECTION 7: RESOURCE PROTECTION

In granting permission to use water from a stream or lake, the state encourages, and in some instances requires, careful control of activities that may affect the waterway or streamside area. See instruction guide for a list of possible permit requirements from other agencies. Please indicate any of the practices you plan to undertake to protect water resources:

- Diversion will be screened per ODFW specifications in ORS 498.301 through 498.346 to prevent uptake of fish and other aquatic life.
Describe planned actions: ODFW approved fish screen will be installed on diversion point prior to the pumping of any water from the North Umpqua River.
- Excavation or clearing of banks will be kept to a minimum to protect riparian or streamside areas.
Note: If disturbed area is more than one acre, applicant should contact the Department of Environmental Quality to determine if a 1200C permit is required.
Describe planned actions and additional permits required for project implementation: None-Planned.
- Operating equipment in a water body will be managed and timed to prevent damage to aquatic life.
Describe planned actions and additional permits required for project implementation: None-Planned.
- Water quality will be protected by preventing erosion and run-off of waste or chemical products.
Describe planned actions: Will use best residential management practices to prevent erosion and run-off.
- List other federal and state permits or contracts to be obtained, if a water right permit is granted.
N/A

SECTION 8: PROJECT SCHEDULE

- a) Date construction will begin: Upon issuance of Permit
- b) Date construction will be completed:
- c) Date beneficial water use will begin: Oct. 31, 2023

RECEIVED
MAR 21 2022

SECTION 9: WITHIN A DISTRICT

OWRD

Check here if the point of diversion or place of use are located within or are served by an irrigation or other water district.

Irrigation District Name	Address	
City	State	Zip

SECTION 10: REMARKS

Use this space to clarify any information you have provided in the application. (Attach additional sheets if necessary).

Land Use Information Form



Oregon Water Resources Department
725 Summer Street NE, Suite A
Salem, Oregon 97301-1266
(503) 986-0900
www.oregon.gov/OWRD

RECEIVED

MAR 21 2022

OWRD

NOTE TO APPLICANTS

In order for your application to be processed by the Water Resources Department (WRD), this Land Use Information Form must be completed by a local government planning official in the jurisdiction(s) where your water right will be used and developed. The planning official may choose to complete the form while you wait, or return the receipt stub to you. Applications received by WRD without the Land Use Form or the receipt stub will be returned to you. Please be aware that your application will not be approved without land use approval.

This form is NOT required if:

- 1) Water is to be diverted, conveyed, and/or used only on federal lands; **OR**
- 2) The application is for a water right transfer, allocation of conserved water, exchange, permit amendment, or ground water registration modification, and **all** of the following apply:
 - a) The existing and proposed water use is located entirely within lands zoned for exclusive farm-use or within an irrigation district;
 - b) The application involves a change in place of use only;
 - c) The change does not involve the placement or modification of structures, including but not limited to water diversion, impoundment, distribution facilities, water wells and well houses; **and**
 - d) The application involves irrigation water uses only.

NOTE TO LOCAL GOVERNMENTS

The person presenting the attached Land Use Information Form is applying for or modifying a water right. The Water Resources Department (WRD) requires its applicants to obtain land-use information to be sure the water rights do not result in land uses that are incompatible with your comprehensive plan. Please complete the form or detach the receipt stub and return it to the applicant for inclusion in their water right application. You will receive notice once the applicant formally submits his or her request to the WRD. The notice will give more information about WRD's water rights process and provide additional comment opportunities. You will have 30 days from the date of the notice to complete the land-use form and return it to the WRD. If no land-use information is received from you within that 30-day period, the WRD may presume the land use associated with the proposed water right is compatible with your comprehensive plan. Your attention to this request for information is greatly appreciated by the Water Resources Department. If you have any questions concerning this form, please contact the WRD's Customer Service Group at 503-986-0801.

Land Use Information Form



Oregon Water Resources Department
 725 Summer Street NE, Suite A
 Salem, Oregon 97301-1266
 (503) 986-0900
 www.oregon.gov/OWRD

RECEIVED

MAR 21 2022

OWRD

Applicant(s): Morrison Fontaine Trust

Mailing Address: 7701 Buckhorn Road

City: Roseburg

State: OR

Zip Code: 97470

Daytime Phone: 541-530-2421

A. Land and Location

Please include the following information for all tax lots where water will be diverted (taken from its source), conveyed (transported), and/or used or developed. Applicants for municipal use, or irrigation uses within irrigation districts may substitute existing and proposed service-area boundaries for the tax-lot information requested below.

Township	Range	Section	¼ ¼	Tax Lot #	Plan Designation (e.g., Rural Residential/RR-5)	Water to be:			Proposed Land Use:
<u>T.26s</u>	<u>R.4w</u>	<u>17</u>	<u>SENE</u>	<u>1203</u>	_____	<input checked="" type="checkbox"/> Diverted	<input checked="" type="checkbox"/> Conveyed	<input checked="" type="checkbox"/> Used	_____
_____	_____	_____	_____	_____	_____	<input type="checkbox"/> Diverted	<input type="checkbox"/> Conveyed	<input type="checkbox"/> Used	_____
_____	_____	_____	_____	_____	_____	<input type="checkbox"/> Diverted	<input type="checkbox"/> Conveyed	<input type="checkbox"/> Used	_____
_____	_____	_____	_____	_____	_____	<input type="checkbox"/> Diverted	<input type="checkbox"/> Conveyed	<input type="checkbox"/> Used	_____

List all counties and cities where water is proposed to be diverted, conveyed, and/or used or developed:

Douglas

B. Description of Proposed Use

Type of application to be filed with the Water Resources Department:

- Permit to Use or Store Water
 Water Right Transfer
 Permit Amendment or Ground Water Registration Modification
 Limited Water Use License
 Allocation of Conserved Water
 Exchange of Water

Source of water: Reservoir/Pond
 Ground Water
 Surface Water (name) North Umpqua River

Estimated quantity of water needed: .01
 cubic feet per second
 gallons per minute
 acre-feet

Intended use of water: Irrigation
 Commercial
 Industrial
 Domestic for _____ household(s)
 Municipal
 Quasi-Municipal
 Instream
 Other Domestic Expanded

Briefly describe:

Water is needed for Domestic Expanded purposes on property which includes 1/2 acre non-commercial lawn or garden area.



Note to applicant: If the Land Use Information Form cannot be completed while you wait, please have a local government representative sign the receipt at the bottom of the next page and include it with the application filed with the Water Resources Department.

See bottom of Page 3. →

For Local Government Use Only

The following section must be completed by a planning official from each county and city listed unless the project will be located entirely within the city limits. In that case, only the city planning agency must complete this form. This deals only with the local land-use plan. Do not include approval for activities such as building or grading permits.

Please check the appropriate box below and provide the requested information

- Land uses to be served by the proposed water uses (including proposed construction) are allowed outright or are not regulated by your comprehensive plan. Cite applicable ordinance section(s):
- Land uses to be served by the proposed water uses (including proposed construction) involve discretionary land-use approvals as listed in the table below. (Please attach documentation of applicable land-use approvals which have already been obtained. Record of Action/land-use decision and accompanying findings are sufficient.) **If approvals have been obtained but all appeal periods have not ended, check "Being pursued."**

Type of Land-Use Approval Needed (e.g., plan amendments, rezones, conditional-use permits, etc.)	Cite Most Significant, Applicable Plan Policies & Ordinance Section References	Land-Use Approval:	
		<input type="checkbox"/> Obtained <input type="checkbox"/> Denied	<input type="checkbox"/> Being Pursued <input type="checkbox"/> Not Being Pursued
	RECEIVED	<input type="checkbox"/> Obtained <input type="checkbox"/> Denied	<input type="checkbox"/> Being Pursued <input type="checkbox"/> Not Being Pursued
	MAR 21 2022	<input type="checkbox"/> Obtained <input type="checkbox"/> Denied	<input type="checkbox"/> Being Pursued <input type="checkbox"/> Not Being Pursued
	OWRD	<input type="checkbox"/> Obtained <input type="checkbox"/> Denied	<input type="checkbox"/> Being Pursued <input type="checkbox"/> Not Being Pursued

Local governments are invited to express special land-use concerns or make recommendations to the Water Resources Department regarding this proposed use of water below, or on a separate sheet.

Water usage for domestic expanded purposes on property for non-commercial lawn or garden. No structural development authorized.

Name: La Dona Gresser Title: Planner

Signature:  Phone: 541-440-4289 Date: 3/17/22

Government Entity: Douglas County Planning Department

Note to local government representative: Please complete this form or sign the receipt below and return it to the applicant. If you sign the receipt, you will have 30 days from the Water Resources Department's notice date to return the completed Land Use Information Form or WRD may presume the land use associated with the proposed use of water is compatible with local comprehensive plans.



Receipt for Request for Land Use Information

Applicant name: _____

City or County: _____ Staff contact: _____

Signature: _____ Phone: _____ Date: _____

Douglas County Official Records
Patricia K. Hitt, County Clerk

2016-017708



\$56.00

00427587201600177080030031

11/14/2016 11:42:41 AM


DEED-WD Cnt=1 Stn=13 CLENGELS
\$15.00 \$11.00 \$20.00 \$10.00

DOUGLAS COUNTY CLERK

RECEIVED

MAR 21 2022

OWRD



CERTIFICATE PAGE

DO NOT REMOVE THIS PAGE FROM ORIGINAL
DOCUMENT

THIS PAGE MUST BE INCLUDED IF DOCUMENT IS RE-RECORDED

Grantor's Name and Address
DONALD B. MORRISON
BARBARA FONTAINE
7701 BUCKHORN ROAD
ROSEBURG, OREGON 97470

Grantee's Name and Address
DONALD B. MORRISON AND
BARBARA FONTAINE, TRUSTEES
MORRISON FONTAINE LIVING TRUST
DATED OCTOBER 27, 2016
7701 BUCKHORN ROAD

ROSEBURG, OREGON 97470

After recording, return to:
THE ESTATE PLANNING GROUP
711 BENNETT AVENUE
MEDFORD, OREGON 97504

Until requested otherwise, send all tax statements to:
DONALD B. MORRISON
BARBARA FONTAINE
7701 BUCKHORN ROAD
ROSEBURG, OREGON 97470

RECEIVED

MAR 21 2022

OWRD

WARRANTY DEED

KNOW ALL BY THESE PRESENTS that DONALD MORRISON aka DONALD B. MORRISON AND BARBARA L. FONTAINE aka BARBARA FONTAINE, hereinafter called grantor, for the consideration hereinafter stated, to grantor paid by DONALD B. MORRISON AND BARBARA FONTAINE, TRUSTEES, OR THEIR SUCCESSORS IN TRUST, UNDER THE MORRISON FONTAINE LIVING TRUST DATED OCTOBER 27, 2016, AND ANY AMENDMENTS THERETO, hereinafter called grantee, do hereby grant, bargain, sell and convey unto grantee and grantee's heirs, successors and assigns, that certain real property, with the tenements, hereditaments and appurtenances thereunto belonging or in any way appertaining, situated in Douglas County, State of Oregon, described as follows, to-wit:

SEE ATTACHED EXHIBIT "A"

The liability and obligations of the Grantor to Grantee and Grantee's heirs and assigns under the warranties and covenants contained herein or provided by law shall be limited to the extent of coverage that would be available to Grantor under any policy of title insurance issued to the Grantor at the time Grantor acquired the property. The limitations contained herein expressly do not relieve Grantor of any liability or obligation under this instrument, but merely define the scope, nature and amount of such liability or obligations.

To Have and to Hold the same unto grantee and grantee's heirs, successors and assigns forever.

And grantor hereby covenants to and with grantee and grantee's heirs, successors and assigns, that grantor is lawfully seized in fee simple of the above granted premises, free from all encumbrances except: NONE, and that grantor will warrant and forever defend the premises and every part and parcel thereof against the lawful claims and demands of all persons whomsoever, except those claiming under the above described encumbrances.

The true and actual consideration paid for this transfer, stated in terms of dollars, is \$ 0.00. However, the actual consideration consists of or includes other property or value given or promised which is the whole consideration.

In construing this deed, where the context so requires, the singular includes the plural, and all grammatical changes shall be made so that this deed shall apply equally to corporations and to individuals.

IN WITNESS WHEREOF, the grantor has executed this instrument this 27th day of October, 2016 if grantor is a corporation, it has caused its name to be signed and its seal, if any, affixed by an officer or other person duly authorized to do so by order of its board of directors.


BEFORE SIGNING OR ACCEPTING THIS INSTRUMENT, THE PERSON TRANSFERRING FEE TITLE SHOULD INQUIRE ABOUT THE PERSON'S RIGHTS, IF ANY, UNDER ORS 195.300, 195.301 AND 195.305 TO 195.336 AND SECTIONS 5 TO 11, CHAPTER 424, OREGON LAWS 2007, AND SECTIONS 2 TO 9 AND 17, CHAPTER 855, OREGON LAWS 2009. THIS INSTRUMENT DOES NOT ALLOW USE OF THE PROPERTY DESCRIBED IN THIS INSTRUMENT IN VIOLATION OF APPLICABLE LAND USE LAWS AND REGULATIONS. BEFORE SIGNING OR ACCEPTING THIS INSTRUMENT, THE PERSON ACQUIRING FEE TITLE TO THE PROPERTY SHOULD CHECK WITH THE APPROPRIATE CITY OR COUNTY PLANNING DEPARTMENT TO VERIFY THAT THE UNIT OF LAND BEING TRANSFERRED IS A LAWFULLY ESTABLISHED LOT OR PARCEL, AS DEFINED IN ORS 92.010 OR 215.010, TO VERIFY THE APPROVED USES OF THE LOT OR PARCEL, TO DETERMINE ANY LIMITS ON LAWSUITS AGAINST FARMING OR FOREST PRACTICES AS DEFINED IN ORS 30.930 AND TO INQUIRE ABOUT THE RIGHTS OF NEIGHBORING PROPERTY OWNERS, IF ANY, UNDER ORS 195.300, 195.301 AND 195.305 TO 195.336 AND SECTIONS 5 TO 11, CHAPTER 424, OREGON LAWS 2007, AND SECTIONS 2 TO 9 AND 17, CHAPTER 855, OREGON LAWS 2009.

Donald B. Morrison
DONALD B. MORRISON

Barbara Fontaine
BARBARA FONTAINE

State of Oregon)
 : ss.
County of Douglas)

Before me this 27th day of October, 2016, personally appeared DONALD B. MORRISON and BARBARA FONTAINE, and acknowledged the foregoing instrument to be their voluntary act and deed.



Jason R. Whitmire
Notary Public of Oregon
My Commission expires: 02/11/2019

EXHIBIT "A"

RECEIVED

MAR 21 2022

OWRD

7701 BUCKHORN ROAD, ROSEBURG, OREGON - R63594

THE SOUTHEAST QUARTER OF THE SOUTHWEST QUARTER OF SECTION 14 AND THE NORTHWEST QUARTER OF THE NORTHEAST QUARTER AND THE NORTHEAST QUARTER OF THE NORTHWEST QUARTER OF SECTION 23, ALL IN TOWNSHIP 27 SOUTH, RANGE 4 WEST, WILLAMETTE MERIDIAN, IN THE COUNTY OF DOUGLAS, STATE OF OREGON, LYING EASTERLY OF THE FOLLOWING DESCRIBED LINE:

27-4-14 1500 R63594 & R63615

27-4-23 200 R64952

BEGINNING AT A POINT IN THE NORTH LINE OF THE SOUTHEAST QUARTER OF THE SOUTHWEST QUARTER OF SAID SECTION 14, 182.0 FEET EASTERLY OF THE NORTHWEST CORNER OF SAID SOUTHEAST QUARTER OF THE SOUTHWEST QUARTER OF SECTION 14; THENCE SOUTHERLY AND PARALLEL TO THE WEST LINE OF SAID SOUTHEAST QUARTER OF THE SOUTHWEST QUARTER OF SAID SECTION 14 190 FEET THENCE WESTERLY AND PARALLEL TO THE NORTH LINE OF SAID SOUTHEAST QUARTER OF THE SOUTHWEST QUARTER 50.0 FEET; THENCE SOUTHERLY AND PARALLEL TO THE WEST LINE OF SAID SOUTHEAST QUARTER OF THE SOUTHWEST QUARTER, 400 FEET; THENCE SOUTH 30° 00' EAST 285 FEET TO THE CENTER OF ROSE CREEK TO THE CONFLUENCE OF SAID ROSE CREEK AND MCLAUGHLIN CREEK; THENCE SOUTHERLY ALONG THE CENTER OF MCLAUGHLIN CREEK TO ITS INTERSECTION WITH THE SOUTH LINE OF THE RAYMOND E. MILLER PROPERTY AS DESCRIBED IN VOLUME 231, PAGE 761, DEED RECORDS OF DOUGLAS COUNTY, OREGON, SAID INTERSECTION ALSO BEING THE TERMINATION OF THE ABOVE DESCRIBED LINE.

1745 WHISTLER'S PARK ROAD, ROSEBURG, OREGON - R68252

LOT 1, BLOCK 1, WHISTLER'S HOMES, PLAT "A", DOUGLAS COUNTY, OREGON

26-4-17A 1203 R138290



Douglas County

Planning and Sanitation Pre-Application Worksheet

RECEIVED

MAR 21 2022

OTHER ACTION

OWRD

Worksheet Number <h2 style="margin: 0;">WS22-0253</h2>	Applicant BARBARA FONTAINE 7001 BUCKHORN RD ROSEBURG, OR 97470 (541) 530-2421	Owner MORRISON FONTAINE LIVING TRU FONTAINE, BARBARA L 7701 BUCKHORN RD ROSEBURG, OR 97470
---	--	--

SITE INFORMATION

Site Address 7701 BUCKHORN RD ROSEBURG, OR 97470	MTL 27-04W-14-01500	Property ID Number (Primary) R63594	Size (Acres) 31.28
Improvement LUCS FOR WATER RIGHTS		Proposed Use Land Use Compatibility Statement	
Existing Structures (Number and Type)		Distance of Building Site from River, Creek, or Stream Bank	
Directions			

As, for, or on behalf of, all property owners:
APPLICANT SIGNATURE: _____ **DATE:** _____

PLANNING DEPARTMENT INFORMATION

Zoning FG	Overlays		
SETBACKS (EFU - Grazing)			
Front Property Line of Right of Way 30 Feet	Rear Line 10 Feet	Side Line 10 Feet	Exterior Side Line *
Sign Code NO SIGN PROPOSED - N/A	Special Setback NA	Riparian Setback 50 FEET	
Parking Spaces Required NA	Building Height None	Flood Plain No	Floor Height Above Ground NA
Conditions of Approval LUCS FOR WATER USAUGE (OREGON WATER RESOURCES DEPARTMENT) FOR DOMESTIC EXPANDED PURPOSES ON PROPERTY WHICH INCLUDES 1/2 ACRE NON-COMMERCIAL LAWN OR GARDEN AREA; NO STRUCTURAL DEVELOPMENT AUTHORIZED THROUGH THIS LUCS; MUST MEET ALL REQ AND PERMITTING FROM ALL APPLICABLE AGENCIES.			

Sanitation	Sanitary District	Water	Access Permit Required?
Report Codes WATER RIGHTS			
Refer To			
Approved By:	Date:	Receipt #:	Amount: \$ 0.00
			Expiration Date:

SANITATION INFORMATION

SE#	STP#	Existing System	System: Approved ___ Denied ___
Remarks			
By:		Date:	CSC Date:

Minimum Requirements Checklist

Minimum Requirements (OAR 690-310-0040, OAR 690-310-0050 & ORS 537.140)

Include this checklist with the application

Check that each of the following items is included. The application will be returned if all required items are not included. If you have questions, please call the Water Rights Customer Service Group at (503) 986-0900.

Please submit the original application and signatures to the Water Resources Department. Applicants are encouraged to keep a copy of the completed application.

- SECTION 1: Applicant Information and Signature
- SECTION 2: Property Ownership
- SECTION 3: Source of Water
- SECTION 4: Sensitive, Threatened or Endangered Fish Species Public Interest Information
- SECTION 5: Water Use
- SECTION 6: Water Management
- SECTION 7: Resource Protection
- SECTION 8: Project Schedule
- SECTION 9: Within a District
- SECTION 10: Remarks

RECEIVED

MAR 21 2022

OWRD

Include the following additional items:

- Land Use Information Form with approval and signature of local planning department (*must be an original*) or signed receipt.
- Provide the legal description of: (1) the property from which the water is to be diverted, (2) any property crossed by the proposed ditch, canal or other work, and (3) any property on which the water is to be used as depicted on the map.
- Fees - Amount enclosed: \$_____

See the Department's Fee Schedule at www.oregon.gov/owrd or call (503) 986-0900.
- Map that includes the following items:
 - Permanent quality and drawn in ink
 - Even map scale not less than 4" = 1 mile (example: 1" = 400 ft, 1" = 1320 ft, etc.)
 - North Directional Symbol
 - Township, Range, Section, Quarter/Quarter, Tax Lots
 - Reference corner on map
 - Location of each diversion, by reference to a recognized public land survey corner (distances north/south and east/west)
 - Indicate the area of use by Quarter/Quarter and tax lot identified clearly.
 - Number of acres per Quarter/Quarter and hatching to indicate area of use if for primary irrigation, supplemental irrigation, or nursery
 - Location of main canals, ditches, pipelines or flumes (if well is outside of the area of use)

Oregon Water Resources Department Surface Water Application

- [Main](#)
- [Help](#)
- [Return](#)
- [Contact Us](#)

Today's Date: Wednesday, March 16, 2022

Base Application Fee.		\$1,090.00
Number of proposed cubic feet per second (cfs) to be diverted. (1 cfs = 448.83 gallons per minute)	.01	\$410.00
Number of proposed Use's for the appropriated water. (i.e. Irrigation, Supplemental Irrigation, Pond Maintenance, Industrial, Commercial, etc) *	1	
Number of proposed Surface Water points of diversions. **	1	
Number of Acre Feet to be diverted from Stored Water. (if the application is appropriating water from a pond/reservoir)	0	
Subtotal:		\$1,500.00
Permit Recording Fee. ***		\$610.00
* the 1st Water Use is included in the base cost. ** the 1st Surface Water point of diversion is included in the base cost. *** the Permit Recording Fee is not required when the application is submitted but, must be paid before a permit will be issued. It is fully refundable if a permit is not issued. If the recording fee is not paid prior to issuance of the Final Order, permit issuance will be delayed.	<input type="button" value="Recalculate"/>	
Estimated cost of Permit Application		\$2,110.00

RECEIVED
MAR 21 2022
OWRD