

NOTICE OF COMPLETION OF CONSTRUCTION

June 7-10
11
Permit No. 2
Application No. 124

I, J.M. Bowles, holder of Application No. 124, being
Enlargement Permit No. 2, issued by the State Engineer of the State of
Oregon for the appropriation of Two ^{Cubic feet} ~~second~~ feet of the waters of Goodrich Creek
in accordance with the tenor of such permit and the limitations endorsed thereon by the State Engi-
neer, have completed the construction of the works described therein for the application of water to
a beneficial use on the _____ day of _____, 19____, being within the time limitation as
fixed in said permit for the completion of construction work.

Remarks: the work has all been completed
If the works have a less capacity than as described in the permit or you have definitely abandoned your
as far as necessary to comply with your order
plan of irrigating any of the lands described in your permit, you should so state in order that our records may not be
unnecessarily encumbered.

IN WITNESS WHEREOF, I have hereunto set my hand this 8 day of Jan 1912

Baker City 129 Campbell J.M. Bowles
(Present Address) (Signature of Applicant.)

Fill out, detach, and mail to the Secretary, Board of Control, Salem, Oregon. Form D should be used in reporting
progress of work if more than one year has been allowed for completion.

NOTICE OF COMPLETE APPLICATION OF WATER TO A BENEFICIAL USE

Permit No. 2
Application No. 124

I, J.M. Bowles, the holder of Application No. 124, being
Enlargement Permit No. 2, issued by the State Engineer of the State of
Oregon for the appropriation of Two ^{Cubic feet per sec.} ~~second~~ feet of the waters of Goodrich Creek
in accordance with the tenor of such permit and the limitations endorsed thereon by the State Engi-
neer, have completely applied the water to a beneficial use, on the 15 day of June 1907,
being the time limitation as fixed in said permit for the complete application of water to a beneficial
use.

Remarks: I havent been able to use but little of this
If all of the water granted in the permit had not been fully applied to beneficial use, you should so state
water on account of Baker City a corporation claiming it
it will be tried out soon in the courts
so that subsequent appropriators may have notice.

IN WITNESS WHEREOF, I have hereunto set my hand this 8 day of Jan 1912

Baker Ore 129 Campbell J.M. Bowles
(Present Address) (Signature of Applicant.)

Fill out, detach, and mail to the Secretary, Board of Control, Salem, Oregon.

Mail after 4/9

ORDER and CERTIFICATE CHECK LIST

STEPS COMPLETED:

Order prepared, date, volume and page number assigned, order signed. Certificate prepared, date and number assigned, certificate signed.

STEPS TO BE COMPLETED:

RECORD MARKING (WR staff)

plat cards other _____ other _____

RECORD MARKING (support staff)

file folder No. 124 permit No. E-2

certificate No. 1077 Trans App Reg ()
4016 Trans Name Index ()
4035 Trans Stream Index ()
4036

decree Vol. 6 Page 291 Vol. _____, Page _____

COPIES MADE order certificate

file 124 Data Center Watermaster

applicant other Adjudication Section

other _____ () () other _____

LETTER TO:

applicant other () _____

other () _____ other () _____

sp. order 96
& Cert 68120
is not here
Call Wes!

ENCLOSURES:

copy of order () Vol. _____, Page _____ orig 95

copy of order Vol. 47, Page 96 rem 121

refund check () No. _____ CO: 123

FILE SET-UPS

FILE NUMBER

SF

FOR WHOM

_____	_____	_____
_____	_____	_____
_____	_____	_____
_____	_____	_____

yes: you said
to go ahead &
mail this one
but leave you
a copy so you
can double check
markings.
-Jim

e () 68119
ite 68120
68121
() 68122
68123
68124

after putting
originals & book
copies in vault
give to Adjudication
Section
Jax

STATE OF OREGON
COUNTY OF BAKER
CERTIFICATE OF WATER RIGHT

THIS CERTIFICATE ISSUED TO

FRED AND ANNETTE COCKRAM
Route 1, BOX 146
BAKER CITY, OR 97814

AND

REX AND ROSALIE M. WILSON
Route 1, BOX 146A
BAKER CITY, OR 97814

confirms the right to use the waters of GOODRICH CREEK, a tributary of POWDER RIVER, for IRRIGATION OF 158.18 ACRES.

This right was perfected under Permit E-2. The date of priority is JUNE 3, 1909. This right is limited to 1.977 CUBIC FEET PER SECOND or its equivalent in case of rotation, measured at the point of diversion from the source.

The point of diversion is located within the SW 1/4 SW 1/4, SECTION 36, T 8 S, R 39 E, W.M.

The amount of water used for irrigation, together with the amount secured under any other right existing for the same lands, is limited to a diversion of ONE-EIGHTIETH of one cubic foot per second (or its equivalent) for each acre irrigated during the irrigation season of each year.

The use shall conform to such reasonable rotation system as may be ordered by the proper state officer.

A description of the place of use to which this right is appurtenant is as follows:

40.00 ACRES SW 1/4 NE 1/4
39.09 ACRES SE 1/4 NE 1/4
39.09 ACRES NE 1/4 SE 1/4
40.00 ACRES NW 1/4 SE 1/4

SECTION 32

TOWNSHIP 8 SOUTH, RANGE 39 EAST, W.M.

This certificate describes that portion of the water right confirmed by Certificate 1077, State Record of Water Right Certificates, NOT canceled by the provisions of an order of the Water Resources Director entered JANUARY 29, 1993, canceling a portion of said water right.

The issuance of this superseding certificate does not confirm the status of the water right in regard to the provisions of ORS 540.610 pertaining to forfeiture or abandonment.

The right to the use of the water for the above purpose is restricted to beneficial use on the lands or place of use described. The use confirmed herein may be made only at times when sufficient water is available to satisfy all prior rights.

WITNESS the signature of the Water Resources Director, affixed JANUARY 29, 1993.



Martha G. Pagel

Recorded in State Record of Water Right Certificates numbered 68119.

1077.VC/VRG

June 10, 1993

COUNTY COURT OF BAKER COUNTY
Baker County Courthouse
Baker City, Oregon 97814

Reference: Cancellation of portions of the water rights evidenced by certificates 1077, 4016, 4035, 4036, 4283 & 4122.

During 1991 and 1992, Vern Church, Watermaster, with your assistance, began the process of canceling the water rights of record which lie within the county road right-of-ways. You may recall, the county court executed many affidavits of abandonment of such water rights. Vern began preparing draft cancellation orders as he received them from you. However, we have just recently begun entering the final orders canceling those portions of water rights within county roads.

Enclosed are copies of the orders of the Water Resources Director canceling portions of the water rights evidenced by certificates 1077, 4016, 4035, 4036, 4283 and 4122. These cancellations were requested by you and result from your affidavits of abandonment of said water rights.

Since only a portion of each water right was canceled, we have issued certificates 68119, 68120, 68121, 68122, 68123 and 68124 in evidence of that portion of each water right not canceled. These certificates have been mailed to the watermaster to deliver to the current owner of the land each describes.

The water rights as evidenced by certificates 1077, 4016, 4035, 4036, 4283 and 4122 are of no further force or effect.

If you, or others, have questions on this matter, please give me a call.

Sincerely,

Vestal R. Garner
Senior Water Rights Specialist

Enc: Orders - Vol 47, Page 95, 96, 121, 122, 123 & 124

CC: Vern Church, Watermaster (with certificates)
OWRD Data Center



BEFORE THE WATER RESOURCES DIRECTOR OF OREGON

BAKER COUNTY

IN THE MATTER OF CANCELLATION)
OF A PORTION OF A WATER RIGHT) ORDER
IN THE NAME OF J. M. BOWLES)

An affidavit was received from the COUNTY COURT OF BAKER COUNTY, the owner of certain land and the water right appurtenant to it. The water right has been abandoned and is requested to be canceled.

The abandoned water right is a portion of the right described by Certificate 1077, State Record of Water Right Certificates. The abandoned water right is for the use of 0.023 cubic foot per second from Goodrich Creek, a tributary of POWDER RIVER. The date of priority is June 3, 1909. The abandoned water right is for IRRIGATION of 1.82 ACRES.

A description of the place of use of the abandoned right is as follows:

SE 1/4 NE 1/4 0.91 ACRE
NE 1/4 SE 1/4 0.91 ACRE
SECTION 32
TOWNSHIP 8 SOUTH, RANGE 39 EAST, W.M.

more explicitly described as:

All that portion of the E 1/2 E 1/2 SE 1/4 NE 1/4, E 1/2 E 1/2 NE 1/4 SE 1/4, Section 32, Township 8 South, Range 39 East, W.M., in the right of way of Brown Lane, Baker County Road Number 701, included in a strip of land 60 feet in width, 30 feet on each side of the centerline of the county road.

ORS 540.621 provides: "Whenever the owner of a perfected and developed water right certifies under oath to the Water Resources Commission that the water right has been abandoned by the owner and that the owner desires cancellation thereof, the commission shall enter an order canceling the water right."

NOW, THEREFORE, it is hereby ORDERED that the portion of the water right described herein is canceled. It is FURTHER ORDERED that Certificate 1077 is canceled and a new certificate be issued for that portion of the water right NOT involved in this proceeding.

WITNESS the signature of the Water Resources Director, affixed January 29, 1993.


Martha O. Pagel

STATE OF OREGON
COUNTY OF BAKER
CERTIFICATE OF WATER RIGHT

THIS CERTIFICATE ISSUED TO

FRED AND ANNETTE COCKRAM
Route 1, BOX 146
BAKER CITY, OR 97814

AND

REX AND ROSALIE M. WILSON
Route 1, BOX 146A
BAKER CITY, OR 97814

confirms the right to use the waters of GOODRICH CREEK, a tributary of POWDER RIVER, for IRRIGATION OF 158.18 ACRES.

This right was perfected under Permit E-2. The date of priority is JUNE 3, 1909. This right is limited to 1.977 CUBIC FEET PER SECOND or its equivalent in case of rotation, measured at the point of diversion from the source.

The point of diversion is located within the SW 1/4 SW 1/4, SECTION 36, T 8 S, R 39 E, W.M.

The amount of water used for irrigation, together with the amount secured under any other right existing for the same lands, is limited to a diversion of ONE-EIGHTIETH of one cubic foot per second (or its equivalent) for each acre irrigated during the irrigation season of each year.

The use shall conform to such reasonable rotation system as may be ordered by the proper state officer.

A description of the place of use to which this right is appurtenant is as follows:


40.00 ACRES SW 1/4 NE 1/4
39.09 ACRES SE 1/4 NE 1/4
39.09 ACRES NE 1/4 SE 1/4
40.00 ACRES NW 1/4 SE 1/4
SECTION 32
TOWNSHIP 8 SOUTH, RANGE 39 EAST, W.M.

This certificate describes that portion of the water right confirmed by Certificate 1077, State Record of Water Right Certificates, NOT canceled by the provisions of an order of the Water Resources Director entered JANUARY 29, 1993, canceling a portion of said water right.

The issuance of this superseding certificate does not confirm the status of the water right in regard to the provisions of ORS 540.610 pertaining to forfeiture or abandonment.

The right to the use of the water for the above purpose is restricted to beneficial use on the lands or place of use described. The use confirmed herein may be made only at times when sufficient water is available to satisfy all prior rights.

WITNESS the signature of the Water Resources Director, affixed JANUARY 29, 1993.


Martha E. Pagel

Recorded in State Record of Water Right Certificates numbered 68119.

1077.VC/VRG

BEFORE THE WATER RESOURCES DIRECTOR OF OREGON

BAKER COUNTY

IN THE MATTER OF CANCELLATION)
OF A PORTION OF A WATER RIGHT) ORDER
IN THE NAME OF J. M. BOWLES)

An affidavit was received from the COUNTY COURT OF BAKER COUNTY, the owner of certain land and the water right appurtenant to it. The water right has been abandoned and is requested to be canceled.

The abandoned water right is a portion of the right described by Certificate 1077, State Record of Water Right Certificates. The abandoned water right is for the use of 0.023 cubic foot per second from Goodrich Creek, a tributary of POWDER RIVER. The date of priority is June 3, 1909. The abandoned water right is for IRRIGATION of 1.82 ACRES.

A description of the place of use of the abandoned right is as follows:

SE 1/4 NE 1/4 0.91 ACRE
NE 1/4 SE 1/4 0.91 ACRE
SECTION 32
TOWNSHIP 8 SOUTH, RANGE 39 EAST, W.M.

more explicitly described as:

All that portion of the E 1/2 E 1/2 SE 1/4 NE 1/4, E 1/2 E 1/2 NE 1/4 SE 1/4, Section 32, Township 8 South, Range 39 East, W.M., in the right of way of Brown Lane, Baker County Road Number 701, included in a strip of land 60 feet in width, 30 feet on each side of the centerline of the county road.

ORS 540.621 provides: "Whenever the owner of a perfected and developed water right certifies under oath to the Water Resources Commission that the water right has been abandoned by the owner and that the owner desires cancellation thereof, the commission shall enter an order canceling the water right."

NOW, THEREFORE, it is hereby ORDERED that the portion of the water right described herein is canceled. It is FURTHER ORDERED that Certificate 1077 is canceled and a new certificate be issued for that portion of the water right NOT involved in this proceeding.

WITNESS the signature of the Water Resources Director, affixed January 29, 1993.


Martha O. Pagel

STATE OF OREGON
COUNTY OF BAKER
CERTIFICATE OF WATER RIGHT

THIS CERTIFICATE ISSUED TO

FRED AND ANNETTE COCKRAM
Route 1, BOX 146
BAKER CITY, OR 97814

AND

REX AND ROSALIE M. WILSON
Route 1, BOX 146A
BAKER CITY, OR 97814

confirms the right to use the waters of GOODRICH CREEK, a tributary of POWDER RIVER, for IRRIGATION OF 158.18 ACRES.

This right was perfected under Permit E-2. The date of priority is JUNE 3, 1909. This right is limited to 1.977 CUBIC FEET PER SECOND or its equivalent in case of rotation, measured at the point of diversion from the source.

The point of diversion is located within the SW 1/4 SW 1/4, SECTION 36, T 8 S, R 39 E, W.M.

The amount of water used for irrigation, together with the amount secured under any other right existing for the same lands, is limited to a diversion of ONE-EIGHTIETH of one cubic foot per second (or its equivalent) for each acre irrigated during the irrigation season of each year.

The use shall conform to such reasonable rotation system as may be ordered by the proper state officer.

A description of the place of use to which this right is appurtenant is as follows:

40.00 ACRES SW 1/4 NE 1/4
39.09 ACRES SE 1/4 NE 1/4
39.09 ACRES NE 1/4 SE 1/4
40.00 ACRES NW 1/4 SE 1/4

SECTION 32


TOWNSHIP 8 SOUTH, RANGE 39 EAST, W.M.

This certificate describes that portion of the water right confirmed by Certificate 1077, State Record of Water Right Certificates, NOT canceled by the provisions of an order of the Water Resources Director entered JANUARY 29, 1993, canceling a portion of said water right.

The issuance of this superseding certificate does not confirm the status of the water right in regard to the provisions of ORS 540.610 pertaining to forfeiture or abandonment.

The right to the use of the water for the above purpose is restricted to beneficial use on the lands or place of use described. The use confirmed herein may be made only at times when sufficient water is available to satisfy all prior rights.

WITNESS the signature of the Water Resources Director, affixed JANUARY 29, 1993.


Martha O. Pagel

Recorded in State Record of Water Right Certificates numbered 68119.

1077.VC/VRG

AFFIDAVIT

STATE OF OREGON)
) ss
County of Baker)

We, County Court of Baker County, Baker City, Oregon 97814 being first duly sworn, depose and say that Baker County is the legal owner of the following described property:

All that portion of the parcel of land in the E¹/₂ E¹/₂ SE¹/₄ NE¹/₄, E¹/₂ E¹/₂ NE¹/₄ SE¹/₄, Section 32, Township 8 South, Range 39 East, W.M., in the right of way of Brown Lane, Baker County Road Number (701), included in a strip of land 60 feet in width, 30 feet on each side of the centerline of the county road.

The parcel of land to which this description applies contains 1.82 acres, more or less.

and the water right appurtenant thereto, it being a portion of Certificate No. 1077, in the date of priority of June 3, 1909, for the use of (0.023) c.f.s. ^{0.046} for irrigation of 0.91 acre in the SE¹/₄ NE¹/₄, 0.91 acre in the Township 8 South, Range 39 East, W.M.; that Baker County has in this water right and requests the said right be canceled that is

*completed
1/27/93
A: 1077 OR
B: 1077 RR
1 M.
(check in county cert)*

hereunto set our hands this 6th day of May,

Steve Bogart
Steve Bogart - County Judge

Gerald Conrad
Gerald Conrad - County Commissioner

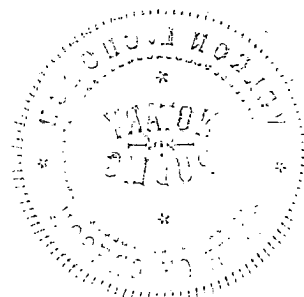
Truscott Irby
Truscott Irby - County Commissioner

Subscribed and sworn to before me this 6 day of May, 1992.

Tom L. Clark
Notary Public of Oregon
My Commission expires 10/30/92

0369

*Vol 47
pg 25
1/29/93*



STATE OF OREGON

COUNTY OF BAKER

CERTIFICATE OF WATER RIGHT

THIS CERTIFICATE ISSUED TO

FRED AND ANNETTE COCKRAM
RT. 1 BOX 146
BAKER CITY, OR 97814

AND

REX AND ROSALIE M. WILSON
RT. 1 BOX 146A
BAKER CITY, OR 97814

confirms the right to use the waters of GOODRICH CREEK, a tributary of POWDER RIVER, for IRRIGATION OF 158.18 ACRES.

This right was confirmed by decree of the Circuit Court of the State of Oregon for BAKER County. The decree is of record at Salem, in the Order Record of the WATER RESOURCES DIRECTOR, in Volume 6, at Page 291. The date of priority is JUNE 3, 1909.

The use is limited to 1.954 CUBIC FOOT PER SECOND or its equivalent in case of rotation, measured at the point of diversion from the source.

The point of diversion is located as follows:

ABOUT 1/4 MILE NORTH NORTH-WEST OF THE SOUTH EAST CORNER OF THE SW 1/4 SECTION 36, TOWNSHIP 8 SOUTH, RANGE 39 EAST, W.M. THE HEADGATE IS LOCATED WITHIN THE SW 1/4 OF SAID SECTION 36, BAKER COUNTY.

The amount of water used for irrigation, together with the amount secured under any other right existing for the same lands, is limited to a diversion of ONE-EIGHTIETH of one cubic foot per second (or its equivalent) for each acre irrigated during the irrigation season of each year.

A description of the place of use to which this right is appurtenant is as follows:

40.00 ACRES SW 1/4 NE 1/4
39.09 ACRES SE 1/4 NE 1/4
39.09 ACRES NE 1/4 SE 1/4
40.00 ACRES NW 1/4 SE 1/4

SECTION 32

TOWNSHIP 8 SOUTH, RANGE 39 EAST, W.M.

This certificate describes that portion of the water right confirmed by the prior certificate recorded at Page 1077, State Record of Water Right Certificates, NOT canceled by the provisions of an order of the Water Resources Director entered on XX.

The issuance of this superseding certificate does not confirm the status of the water right in regard to the provisions of ORS 540.610 pertaining to forfeiture or abandonment.

The right to the use of the water for the above purpose is restricted to beneficial use on the lands or place of use described and is subject to

Abstract of Permit No. E-2

Application No. **124**

Certificate No. **1077**

Name

J. M. Bowles ✓

Address

Baker, Oregon

Source of water supply

Goodrich Creek, tributary of Powder River

Use *Surf* Irrigation

Point of diversion

About 1/4 mile north north-west of the S.E. Cor. of the SW $\frac{1}{4}$ Sec. 36, Tp. 8 S., R. **39** E.W.M. The headgate is located within the SW $\frac{1}{4}$ of said Sec. 36, Baker County.

Number of acres

160

DESCRIPTION OF LAND TO BE IRRIGATED OR PLACE OF USE

Twp.	Range	Sec.	NE ¼				NW ¼				SW ¼				SE ¼					
			NE¼	NW¼	SW¼	SE¼	NE¼	NW¼	SW¼	SE¼	NE¼	NW¼	SW¼	SE¼	NE¼	NW¼	SW¼	SE¼		
8 S	39E	32			40	40											40	40		

Priority date

June 3, 1909

Amount of water

~~2.00 c.s.f.~~

Time limit to begin construction

Time limit to complete construction

extended to

extended to

Time limit to completely apply water

extended to

extended to

Remarks:

3954 or 1977

9

BEFORE THE WATER RESOURCES DIRECTOR OF OREGON

BAKER COUNTY

IN THE MATTER OF CANCELLATION)
OF A PORTION OF A WATER RIGHT)
IN THE NAME OF J. M. BOWLES)

O R D E R

An affidavit was received from COUNTY COURT OF BAKER COUNTY, the owner of certain land and the water right appurtenant to it. The water right has been abandoned and is requested to be canceled.

The abandoned water right is a portion of the right described by Certificate 1077, State Record of Water Right Certificates. The abandoned water right is for the use of 0.046 cubic foot per second from Goodrich Creek, a tributary of Salmon Creek. The date of priority is June 3, 1909. The abandoned water right is for IRRIGATION of 1.82 ACRE.

A description of the place of use of the abandoned right is as follows:

SE 1/4 NE 1/4 0.91 ACRE
NE 1/4 SE 1/4 0.91 ACRE
SECTION 32
TOWNSHIP 8 SOUTH, RANGE 39 EAST, W.M.

MORE SPECIFICALLY DESCRIBED:

All that portion of the parcel of land in the E 1/2 E 1/2 SE 1/4 NE 1/4, E 1/2 E 1/2 NE 1/4 SE 1/4, Section 32, Township 8 South, Range 39 East, W.M., in the right of way of Brown Lane, Baker County Road Number (701), included in a strip of land 60 feet in width, 30 feet on each side of the centerline of the county road.

NOW, THEREFORE, it is ORDERED that the portion of the water right described herein is canceled. It is FURTHER ORDERED that Certificate 1077 is canceled and a new certificate be issued for that portion of the water right NOT involved in this proceeding.

STATE OF OREGON

WATER DIVISION NO. 2 COUNTY OF BAKER

CERTIFICATE OF WATER RIGHT

(For rights perfected under original, enlargement or secondary permits)

This is to Certify, That J. M. BOWLES

of Baker, State of Oregon 97814, has made proof to the satisfaction of the STATE WATER BOARD of Oregon, of a right to the use of the

waters of Goodrich Creek, a tributary of Powder River

, for the purpose of the irrigation of 160 acres of land

under Enlargement Permit No. 2 of the State Engineer, and that said right to the use of said waters has been perfected in accordance with the laws of Oregon and duly confirmed by order of the STATE WATER BOARD of Oregon, made and entered

of record in the Record of Proceedings of said Board, at Salem, in Volume 1,

at page 208, on the 12th day of April, 1916; that the priority of

the right hereby confirmed dates from June 3, 1909; that the amount of

water to which such right is entitled and hereby confirmed, for the purposes aforesaid, is limited to an amount actually beneficially used for said purposes, and shall not

exceed 2.00 cubic feet per second, or its equivalent in case of rotation. The use hereunder shall conform to any reasonable rotation system ordered by the proper State Officer.

A description of the lands under such right, and to which the water hereby confirmed is appurtenant, or, if for other purposes, the place where such water is put to beneficial use, is as follows:

40 acres in the Southwest quarter of Northeast quarter; 40 acres in the Southeast quarter of Northeast quarter; 40 acres in the Northeast quarter of Southeast quarter and 40 acres in the Northwest quarter of Southeast quarter of Section Thirty-two (32), Township Eight (8) South, Range Thirty-nine (39) East of Wil-lamette Meridian, in Baker County, Oregon.

The right to the use of the water aforesaid hereby confirmed is restricted to the lands or place of use herein described.

Rights to the use of water for power purposes are limited to a period of forty years from the date of priority of the right, as herein set forth, subject to a preference right of renewal under the laws existing at the date of the expiration of the right for power purposes, as hereby confirmed and limited.

Witness the seal and signature of the STATE

WATER BOARD affixed this 22nd day

of May, 1916.

February 14, 1916.

J. M. Bowles.


Baker, Oregon.

Dear Sir:-

I am in receipt of \$1.00 recording fee in connection with Enlargement permit No. 2. This proof will be presented to the State Water Board at its next meeting for approval and issuance of certificate.

Very respectfully,

Secretary.



STATE OF OREGON

OFFICE OF THE STATE WATER BOARD

W. LEWIS, STATE ENGINEER
MEMBER OF THE BOARD, SALEM
W. CHINNOCK
SUPERINTENDENT WATER DIVISION No. 1, SALEM
GEO. COCHRAN
SUPERINTENDENT WATER DIVISION No. 2, LA GRANDE

OFFICE OF THE STATE WATER BOARD
RECEIVED
SALEM, OREGON
FEB 12 1916

SALEM, OREGON, November 9, 1915.

Mr. J. M. Bowles,
Baker, Oregon.

Dear Sir,-

Your proof of appropriation of water under Enlarge-
ment Permit No. 2 has been held in this office for some time,
awaiting the payment of the \$1.00 recording fee required by
law to cover the recording of the certificate. If you will
send this amount, final water right certificate will be issued
and sent to the County Clerk of Baker County for recording,
after which it will be mailed to you, to be held by you as
final evidence of your water right.

Very respectfully,



Secretary.

Baker Or 78 12-16

Dear Lisa
Find enclosed
check for Am Walker
for recording same
your Respt -

F G Bowman

2968
Campbell St

Baker

Or

Proof of Appropriation of Water

(In accordance with the provision of Chapter 216, Laws of Oregon, for 1909, and the regulations of the Board of Control thereunder.)

From Goodrich Creek Tributary of Powder River

1 Q. State your name. A. J.M. Bowles

2 Q. Postoffice address. A. Baker, Ore

3 Q. Are you the original applicant for E Permit No. 2? A. Yes

4 Q. If not, state the date of your securing an interest therein, and the nature of your interest in the works constructed under such permit.

A. _____

5 Q. For what purpose is water used? A. Irrigation

6 Q. When did the construction of the June 8, 1909 ditch (or other distributing works described in said permit) begin? A. _____

7 Q. When was it completed? A. June 15, 1909

8 Q. Give the date when water was first beneficially used. A. This ground has been irrigated for years. This is a supplement.

9 Q. What are the dimensions of the ditch (or other distributing works) built under said permit?

A. Width on top 25 Width on bottom 20 Depth 16 Grade 60

10 Q. Give the legal subdivisions of land owned or controlled by you on which water has been used, and if an appropriation of water for irrigation is claimed, give the acreage which has been irrigated in each legal subdivision prior to the time of the expiration of your permit. (In answering use the following form.)

Twp.	Range	Sec.	NE 1-4				NW 1-4				SW 1-4				SE 1-4			
			NE $\frac{1}{4}$	NW $\frac{1}{4}$	SW $\frac{1}{4}$	SE $\frac{1}{4}$	NE $\frac{1}{4}$	NW $\frac{1}{4}$	SW $\frac{1}{4}$	SE $\frac{1}{4}$	NE $\frac{1}{4}$	NW $\frac{1}{4}$	SW $\frac{1}{4}$	SE $\frac{1}{4}$	NE $\frac{1}{4}$	NW $\frac{1}{4}$	SW $\frac{1}{4}$	SE $\frac{1}{4}$
<u>85.</u>	<u>39</u>	<u>32</u>			<u>40</u>	<u>40</u>									<u>40</u>	<u>40</u>		

11 Q. Has the water been used beneficially and land irrigated each year since the expiration of your permit?
 A. Yes

12 Q. What crops were grown on this land in 1913? Give estimated acreage of each crop.
 A. 65 ac. grain, 95 in hay.

13 Q. During what months is water beneficially used?
 A. 1st June to 1st Aug

14 Q. Give the amount of your investment in the construction of ditch and laterals. A. \$50 $\frac{yx}{105}$

15 Q. Give the estimated cost per acre of preparing land for irrigation. A. _____

REPORT OF SUPERINTENDENT

I hereby certify and report that under my direction an investigation has been made of the works constructed under Permit No., described in the foregoing proof.

I found the same to be as stated in proof, except

I recommend that said proof be accepted and that a water right certificate be issued in accordance with said proof.

Supt. Water Division No.

....., Oregon,, 19.....

18720. 2000

DITCH

PROOF OF APPROPRIATION

UNDER

PERMIT NO. 2

BEING APPLICATION NO. 124

DIVISION NO. DISTRICT NO.

DATE OF PRIORITY

NAME OF STREAM

TRIBUTARY OF

Goodrich Creek
Fowler River

DITCH

NAME OF CLAIMANT

P. O.

Filed with me this day of

19.....

Superintendent

Filed in this office this day of

19.....

Secretary Board of Control

Fees paid, \$

Abstract of Enlargement Permit No. 2

Application No. 124 Certificate No. _____

WATER DIVISION NO. 2 COUNTY OF BAKER.

Stream Goodrich Creek Tributary of _____

Name of Applicant J. M. Bowles,

Address of Applicant Baker City, Oregon.

Date of Priority June 3d, 1909. Amount of Water Granted _____ Sec. Ft.

Use of Water Irrigation

Land to be Irrigated 160 Acres. Horsepower to be Developed _____

Amount of Water for Irrigation _____ Sec. Ft., for Horsepower _____ Sec. Ft.

Domestic _____ Sec. Ft. Municipal _____ Sec. Ft. Mining _____ Sec. Ft.

Name of Canal or Reservoir _____

Point of Division or Dam _____ of Sec. _____ Tp. _____ R. _____ W. M.

Date of Approval of Permit June 7, 1909 Storage _____ Acre Ft.

Date of Beginning of Construction June 7th, 1910. Proof filed _____

Annual Proofs of Construction due _____ Proof filed _____

Annual Proofs of Construction due _____ Proof filed _____

Annual Proofs of Construction due _____ Proof filed _____

Date of Completion of Construction June 7th, 1911. Proof filed _____

Date for Completing Beneficial Use June 7th, 1912. Proof filed June 15-1909.

Final Proof of Appropriation filed with Board _____

Certificate issued _____ Total Amount of Water _____ Sec. Ft.

Description of Land to be Irrigated as Shown by Permit.

Twp.	Range	Sec.	NE 1-4				NW 1-4				SW 1-4				SE 1-4				
			NE $\frac{1}{4}$	NW $\frac{1}{4}$	SW $\frac{1}{4}$	SE $\frac{1}{4}$	NE $\frac{1}{4}$	NW $\frac{1}{4}$	SW $\frac{1}{4}$	SE $\frac{1}{4}$	NE $\frac{1}{4}$	NW $\frac{1}{4}$	SW $\frac{1}{4}$	SE $\frac{1}{4}$	NE $\frac{1}{4}$	NW $\frac{1}{4}$	SW $\frac{1}{4}$	SE $\frac{1}{4}$	
8S	39 E	32			40	40										40	40		

REMARKS: _____

Reference

Year	Month	Day	Amount	Balance
1932	10	25	100.00	100.00
1933	1	1	100.00	200.00
1933	1	1	100.00	300.00
1933	1	1	100.00	400.00
1933	1	1	100.00	500.00
1933	1	1	100.00	600.00
1933	1	1	100.00	700.00
1933	1	1	100.00	800.00
1933	1	1	100.00	900.00
1933	1	1	100.00	1000.00

Description of work done on this project

Geological Survey

Total amount of money

Sec. 11

Initial record of development filed with board

Date for completing preliminary case files 1933

1933

Date of completion of construction 1933

Amount received of construction 1933

Amount received of construction 1933

Amount received of construction 1933

Date of beginning of construction 1933

Date of completion of construction 1933

Name of Director of Survey 1933

Name of Director of Survey 1933

Name of Director of Survey 1933

Name of Director of Survey 1933

Name of Director of Survey 1933

Name of Director of Survey 1933

Name of Director of Survey 1933

Name of Director of Survey 1933

Name of Director of Survey 1933

Name of Director of Survey 1933

Name of Director of Survey 1933

Name of Director of Survey 1933

Name of Director of Survey 1933

Name of Director of Survey 1933

Name of Director of Survey 1933

Name of Director of Survey 1933

Name of Director of Survey 1933

Name of Director of Survey 1933

Name of Director of Survey 1933

Name of Director of Survey 1933

Name of Director of Survey 1933

Name of Director of Survey 1933

Division of Geology

Section No.

Application No. 128

Certificate No.

Division of Geology

Section No.

Certificate No.

Section No.

Certificate No.

Section No.

Certificate No.

Section No.

Certificate No.

Section No.

Certificate No.

Section No.

Certificate No.

Section No.

Certificate No.

Section No.

Certificate No.

Section No.

Certificate No.

Section No.

Certificate No.

Section No.

Certificate No.

Section No.

Certificate No.

Section No.

Certificate No.

Section No.

Certificate No.

Section No.

Certificate No.

Section No.

Certificate No.

Section No.

Certificate No.

Section No.

Certificate No.

Section No.

Certificate No.

Section No.

Certificate No.

Section No.

Certificate No.