

NE 1/4, NE 1/4 SECTION 1, T.1S., R. 1W., W.M.
WASHINGTON COUNTY, OREGON

36 31
1 6




SCALE: 1" = 100'


WATER RIGHT APPLICATION MAP

MAP BASE:
WASHINGTON COUNTY
TAX ASSESSOR MAP

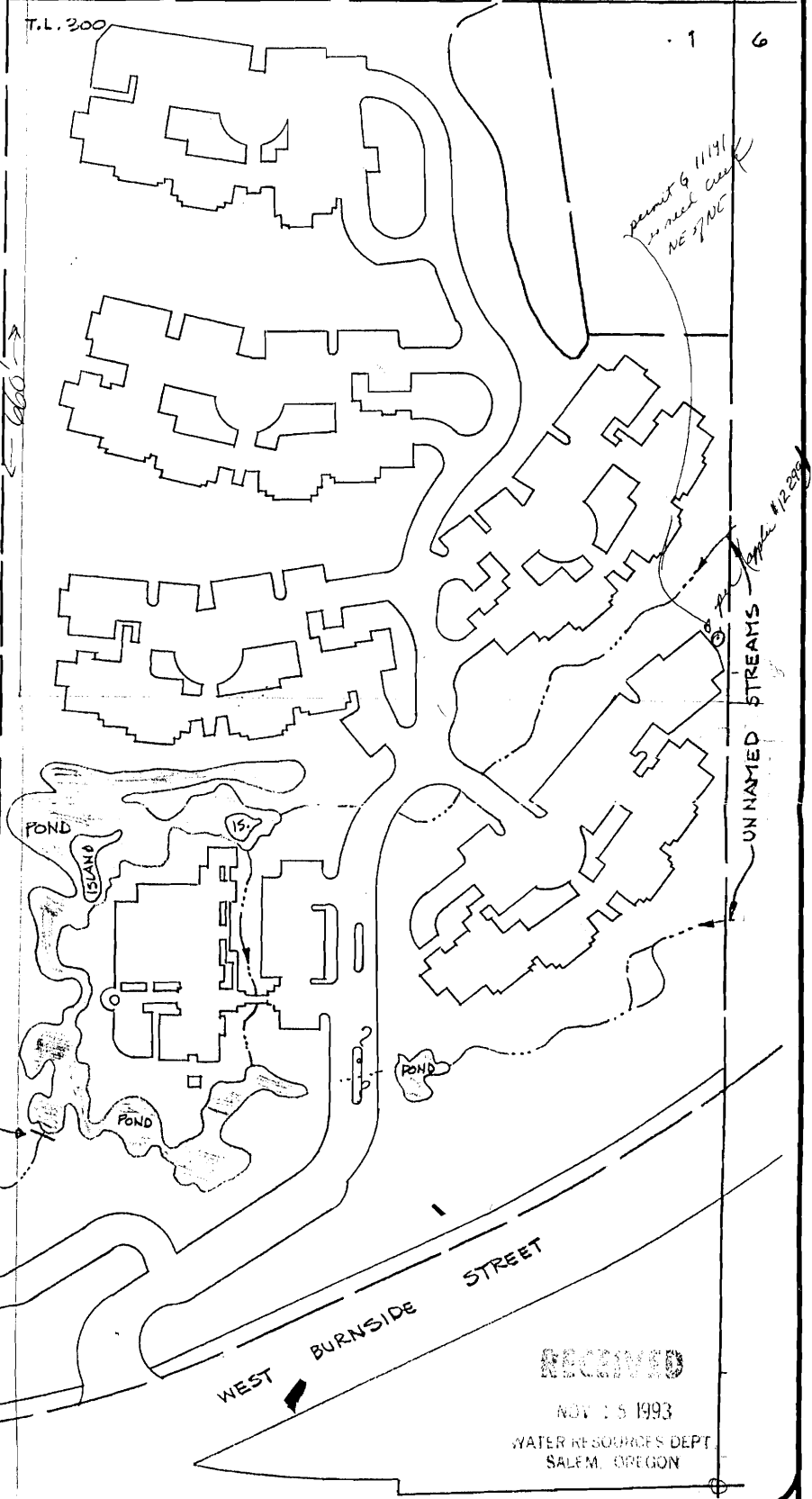
PREPARATION OF THIS MAP IS FOR THE PURPOSE OF IDENTIFYING THE LOCATION OF THE WATER RIGHT ONLY. THERE IS NO INTENT TO PROVIDE DIMENSIONS OR LOCATION OF PROPERTY OWNERSHIP LINES.



GRADE CONTROL STRUCTURE



S.W. BARNES ROAD



Reduced from 1" = 100'

RECEIVED

NOV 15 1993
WATER RESOURCES DEPT.
SALEM, OREGON

VERBOORT ENGINEERING
AGRICULTURE • CIVIL • WATER RESOURCES
HILLSBORO, OREGON

	by	date
designed	WRV	10-14-93
drawn	JER	10-14-93
checked	WRV	10-14-93
drawing no.	93-B-24	
sheet no.	1/1	

**CASCADE ESTATES
QUINTET PROJECT**
9400 S.W. BARNES ROAD
PORTLAND, OR

work of
1/10