

**CLAIM OF
BENEFICIAL USE
for Reservoirs storing less than
9.2 acre-feet permitted under
ORS 537.409**



Oregon Water Resources Department
725 Summer Street NE, Suite A
Salem, Oregon 97301-1266
(503) 986-0900
www.oregon.gov/OWRD

RECEIVED
APR 18 2022
OWRD

A fee of \$230 must accompany this form.
The Claim will be returned if the fee is not included.

This form may be completed by the permit holder of record if:

- 1) The permit was issued under the authority of ORS 537.409; and
- 2) No secondary permit exists for the use of water stored in the reservoir; and
- 3) The developed capacity of the reservoir is less than 9.2 acre-feet; and
- 4) The water was stored by the date required in the permit; and

A separate form shall be completed for each permit.

This form must be submitted to the Water Resources Department within one year of storage of water in the reservoir.

Please type or print in dark ink. If the data provided is found to contain errors or omissions, it may be returned. The Department may require the submittal of additional information.

If you have questions regarding the completion of this form, please call 503-979-9103.

**SECTION 1
GENERAL INFORMATION**

File Information:

APPLICATION # R- 88141	PERMIT # R- 15155
---------------------------	----------------------

Applicant Information:

APPLICANT NAME Heidi Affentranger	PHONE NO. 503-961-5087	ADDITIONAL CONTACT NO. —
ADDRESS 16971 S. Clackamas River Drive		
CITY Oregon City	STATE OR	ZIP 97045
E-MAIL haffentranger@gmail.com		

Handwritten text, possibly a name or title.

010

Handwritten text, possibly a date or location.

Handwritten text, possibly a name or title.

Handwritten text, possibly a name or title.

203-201-2024

28141

12122

Faint, illegible handwritten text, possibly bleed-through from the reverse side of the page.

Handwritten text, possibly a name or title.

Handwritten text, possibly a name or title.

RECEIVED

APR 18 2022

OWRD

SECTION 2
RESERVOIR INFORMATION

Reservoir Dimensions and Capacity:

AVERAGE LENGTH	AVERAGE WIDTH	AVERAGE DEPTH	MAXIMUM CAPACITY IN ACRE-FEET
225'	58'	5'	1.497

To determine capacity in acre-feet use for the above table, use the following calculation:

$$\text{Acre-feet} = \frac{(\text{Average Length})(\text{Average Width})(\text{Average Depth})}{43,560}$$

SECTION 3

MAP

Attach a map identifying the reservoir location. If the water right application map accurately reflects the location of the reservoir, you may attach a copy of it. Otherwise, you must submit a map meeting the standards of OAR 690-310-0050, which are attached.


Preparation of the map by a Certified Water Rights Examiner is **not** required for this type of permit, but may be submitted.

SECTION 4

SIGNATURE

This Claim of Beneficial Use must be signed by each permit holder of record.

By my signature, I certify that the information contained herein is true and correct to the best of my knowledge.

SIGNATURE	PRINT OR TYPE NAME	TITLE	DATE
	H. Heidi Affentranger	Owner	4/13/2022

TRANSFER TO: NE 1/4 of the NE 1/4 of SECTION 14
 TRANSFER FROM: NW 1/4 of SE 1/4; NE 1/4 of SW 1/4
 and the SE 1/4 of SW 1/4 of SECTION 12
 T2S, R2E of the WILLAMETTE MERIDIAN, CLACKAMAS CO., OR

CORPORATE BOUNDARY LINE
 DONATION LAND CLAIM (DLC #)

HEIDI'S HOUSE ADDRESS:
 16971 S. CLACKAMAS RIVER DRIVE
 OREGON CITY, OR 97045

ASSESSOR MAP 9.92+/- AC
 TO EXISTING WATERLINE PER
 PS 28146
 GROSS AC 14.90 AC

GOV LOT 2

STONE WITH "X"

S. LINE SEC. 11
 N. LINE SEC. 14
 N 1/4

GOV LOT 1
 34.29 AC

NEW INTAKE POINT
 EXIST 8" PVC INTAKE

EXIST 8" PVC INTAKE
 TO OLD RADISH SHED
 TO BE RE-USED

TOPOGRAPHIC SURVEY DATA
 BY LOVE LAND SURVEYING
 WATER LINE ON 9/1998
 LEVEE TOE ONLY SHOWN

TRANSFERRED TO
 11.6 ACRES

CLACKAMAS RIVER

HOUSE ADDRESS:
 16963 S. CLACKAMAS RIVER DRIVE
 OREGON CITY, OR 97045
 IS PRESENTLY OCCUPIED

EDGE OF WATER
 TOE OF LEVEE


TAX LOT 100
 14.90 AC GROSS

TAX LOT 200
 DEED PAR. 2

DEED PARCEL 1 (TAX LOT 100)

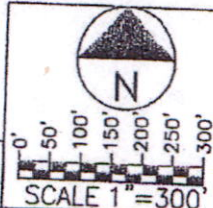
SEC.	1/4 1/4	IRRIG. ACRES	CFS (APPROX. GPM)
14	NE NE	11.6 ACRES GEN. NURSERY	0.145 CFS (65 GPM) @ 1/80 CFS/AC DAY

PREPARATION OF THIS MAP
 WAS FOR THE PURPOSE OF
 IDENTIFYING THE LOCATION
 OF WATER RIGHTS ONLY &
 HAS NO INTENT TO PROVIDE
 DIMENSIONS OR LOCATION
 OF PROPERTY OWNERSHIP
 LINES.



Renewal 12/31/2011
 Signed *EAC*

SURVEYED MARCH 7, 2011
 BY EDWARD A. CRANE, CWRE



PROPOSED INTAKE #2: Is located 250 FEET SOUTH and 500 FEET WEST of the NORTHEAST CORNER of SECTION 14, TOWNSHIP 2 SOUTH, RANGE 2 EAST of the WM, CLACKAMAS COUNTY, OREGON (Will be located in the NORTHEAST QUARTER of the NORTHEAST QUARTER of said SECTION 14).

SURFACE WATER TRANSFER APPL.
 TRANSFER PERMIT NO. T-

DATE APRIL 2011		EDWARD A. CRANE CWRE	APPL. FOR TRANSFER PERMIT NO. T-	SHEET 2/2
PROJECT NO. 559-001		13755 SE 119TH DRIVE CLACKAMAS, OREGON 97015 OFFICE: 503-698-3890 FAX NO: 503-698-3890 E-MAIL: eces1@frontier.com	PERMIT NUMBER T- IN THE NAME OF: HEIDI AFFENTRANGER dba RIVERSIDE FARM 16941 SOUTH CLACKAMAS RIVER DRIVE OREGON CITY, ORE 97045 (TEL: 503-961-5087)	