

Name A. I. Hussey
 By _____
 Address Route 2, Grants Pass, Oregon
 Date filed May 4, 1932
 Action suspended until 5/1/70 Larry

Returned to applicant _____
 Date completed _____
 Date of approval June 30, 1932

CONSTRUCTION

Date for beginning 6-30-33
 Date for completion 10-1-34
 Extended to 10/1/35
 Date for application of water 10-1-35
 Extended to 10/1/36

PROSECUTION OF WORK

Form "A" filed May 9, 1933
 Form "B" filed _____
 Form "C" filed _____

FINAL PROOF

Blank mailed Feb. 9, 1937
 Proof received March 17, 1937
 Date certificate issued May 19, 1937
 Receipt for recording fee No. 21424 for 1.00

JAN 29 1979

Application No. 14565

Permit No. 10563

Certificate No. 11783 ~~27387~~ ~~47294~~

Stream Index, Page No. ~~15-3787~~ 15-59 54500

Application Record, Book No. _____

See T-4022 A POD (part) ← withdrawn

See T-4038 A POD (part)

FEES PAID

Date	Amount	Receipt No.
<u>5/4/32</u>	<u>17.00</u>	<u>15138</u>
Total		

FEES REFUNDED

Date	Amount	Check No.

ASSIGNMENTS

Date	To whom	Address	Volume	Page
<u>12-4-70</u>	<u>Thomas M. Cathcart</u>	<u>P.O. Box 1365, Grants Pass, Ore.</u>	<u>4</u>	<u>2218</u>

REMARKS

1.0 sec. ft. from Rogue River for irrigation of 80 acres
10-8-34 - Card for B.
10-22-35 - Card for B & C.
10-14-36 - Card for C.
1-25-37 - farm 100 registered

See T-4338 A POD part
Att. for Certificate

OK

Form A

NOTICE OF BEGINNING OF CONSTRUCTION

I, Chas. J. Hussey, the holder of Application No. 145-65, being

irrigation Permit No. 105-63, issued by the State Engineer of the State of Oregon

(Reservoir or Enlargement)

for the appropriation of 1 second-feet of the waters of Rogue River in accordance with the tenor of such permit and the limitations endorsed thereon by the State Engineer,

began the actual construction of the works described therein on the 17 day of April, 1933 being within the time limitation as fixed in said permit for the beginning of construction work.

Ditch was surveyed Mar. 23, actual construction

The appropriator should state the manner of beginning construction work, number of men and teams employed, the amount of work completed up to the date of this statement, and any additional information which may tend to show the beginning of work in good faith.

started Apr. 17. 2 men & 1 single team & 14 horse team employed. Approximately 1000 feet of ditch dug up to date

IN WITNESS WHEREOF, I have hereunto set my hand this 6 day of May, 1933.

Grant's Pass Route 2 Chas. J. Hussey

(Present Address)

(Signature of Applicant)

All out, detach, and mail to the State Engineer, Salem, Oregon.

SECTION

23

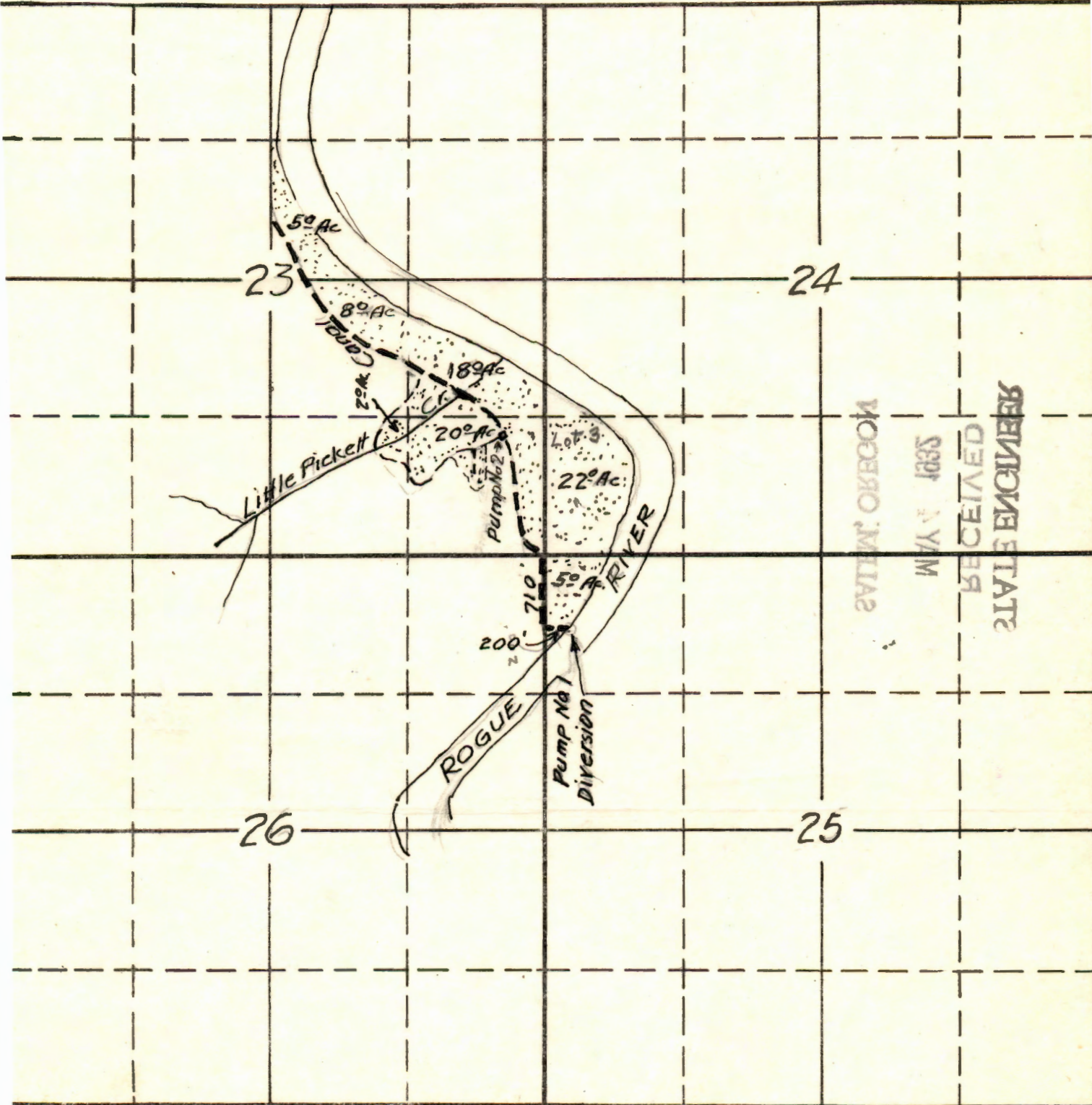
24

25

26

TOWNSHIP 35 S, RANGE 7 W, W. M.

North



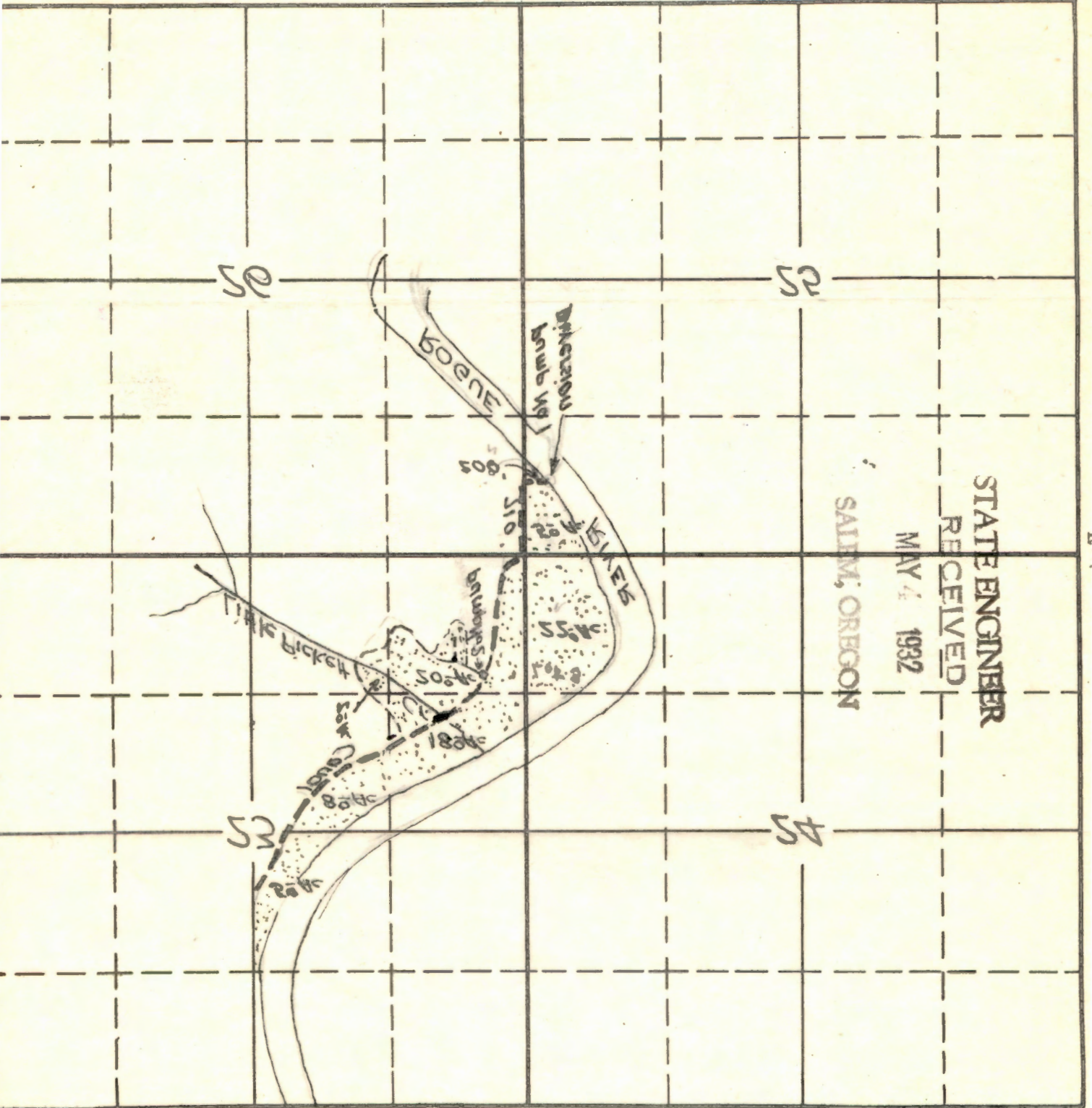
RECEIVED
 CIVIL ENGINEER
 WYOMING
 1935

South

APPLICATION No. 14565

PERMIT No. 10563

South



STATE ENGINEER
RECEIVED
MAY 4 1932
SALMON, OREGON

North

TOWNSHIP 32 S RANGE 2 W M. M.

50
52
54
56

SECTION

APPLICATION No. 14565

COUNTY Josephine

PROOF OF APPROPRIATION OF WATER

1. Name A. I. Hussey, 2. Address Grants Pass, Oregon
Route No. 2
3. Source of supply Rogue River
 Tributary of Rogue River
4. Amount of water 1.0 0.85 5. Priority date May 4, 1932
6. Use irrigation ~~10 acres~~
7. Location of point of diversion, NW $\frac{1}{4}$ NW $\frac{1}{4}$ Sec. 25, Twp. 35S, Range 7W, W. M.
 (Legal Subdivision)

8. The description of land given below corresponds to that found in your permit covering land to be irrigated, or, if for other purposes, the place of use. In the blank column on the right, headed "No. acres actually irrigated," fill in the number of acres you have irrigated in each of the tracts described:

Township	Range	Section	Forty-acre Tract	No. Acres Described in Permit	No. Acres Actually Irrigated
35S	7W	25	NW $\frac{1}{4}$ NW $\frac{1}{4}$	5.0	5.0
35S	7W	24	SW$\frac{1}{4}$SE$\frac{1}{4}$ (Lot 3)	22.0	26.0 -
35S	7W	23	SE $\frac{1}{4}$ SE $\frac{1}{4}$	20.0	8.0 -
"	"	23	SW $\frac{1}{4}$ SE $\frac{1}{4}$	2.0	0.0
"	"	23	NE $\frac{1}{4}$ SE $\frac{1}{4}$	18.0	16.0
"	"	23	NW $\frac{1}{4}$ SE $\frac{1}{4}$	8.0	8.0
"	"	23	SW $\frac{1}{4}$ NE $\frac{1}{4}$	5.0	5.0
				80.0	68.0 68.0

This column must be filled in if water is used for irrigation

(Attach separate sheet if necessary)

DESCRIPTION OF WORKS

9. (a) If a dam has been constructed, give description: Height, None ft.; length on top,ft.; length on bottomft.; material used and character of construction,

(b) Give description of headgate: Width,ft.; depth,ft.; material used and character of construction, Controlled by valve in motor.

(c) Size of canal: Width on top (at waterline) 3 ft.; width on bottom, 2 ft.; depth of water, 0.8 ft.; grade, 1 ft. fall per 1,000 ft. Actual capacity, 3.0 sec.-ft. Give general description: Earth ditch. Wooden flumes

(d) Pipe line: Description of intake, 6" suction pipe inserted in river
 Length of pipe, 300 ft.; size at intake, 11 in.; size at 300 ft. from intake, 11 in.; size at place of use, 11 in. Difference in elevation between intake and place of use, 46 ft. Is grade uniform? No Actual capacity of pipe line, 3 sec.-ft. Give general description: Steel
 (Material: Steel, wrought, cast iron, wood stave, etc.)

(e) Pumping plant: Give size and type of pump, 6" centrifugal pump
 Suction lift, 8 ft.; discharge lift, 46 ft. Type of motor used gas engine
 Horse power rating, 40 H. P. Actual capacity of pump, 3 sec.-ft.

10. During what months is water beneficially used? April 1 to Sept. 15

11. State character of soil Sandy loam.
 Kind of crops raised Alfalfa, corn, seed, grain

12. Does the accompanying map, filed with your application, show correctly the point of diversion, area of land irrigated, or place of use? No

13. If not, wherein is such map in error? Pump No.2 and its ditch was not constructed. Area of land ibrigated in SE1/4 Sec.23 reduced to 8.0 acres. The NE1/4 reduced to 16.0 acres.

14. Domestic use: Give number of families actually using water at this time

15. If for power, mining, municipal, manufacturing, storage or any other purpose than irrigation, give extent and method of such use

SECTION

23

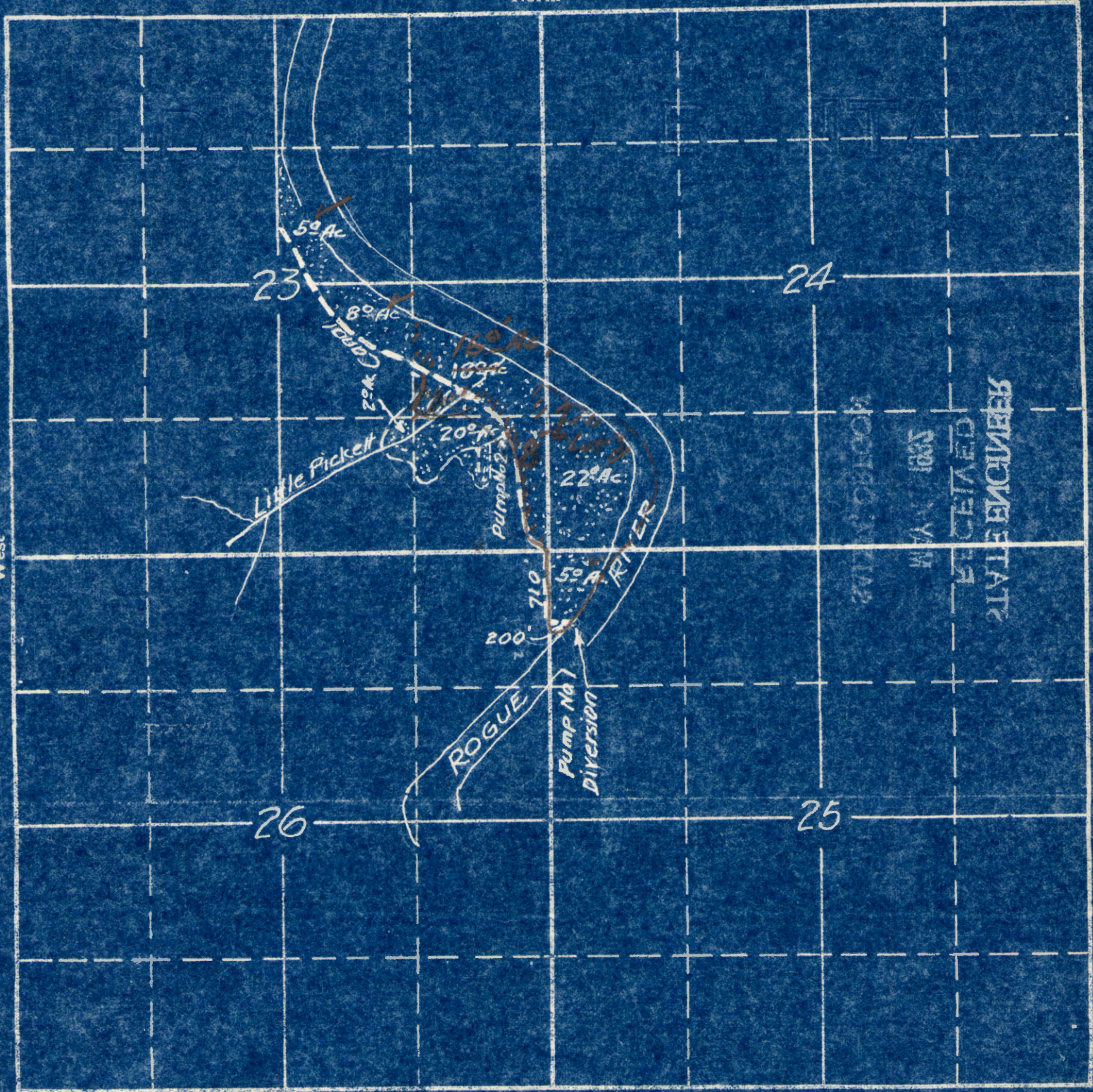
24

25

26

TOWNSHIP 35 S, RANGE 7 W, W. M.

North



South

RECEIVED
 STATE ENGINEERS
 MAY 1 1965

APPLICATION No. 14565
 PERMIT No. 10563

AFFIDAVIT OF APPROPRIATOR

STATE OF OREGON,

County of Josephine

} ss.

I, A. I. Hussey, being first duly sworn, depose and say that I have read the above and foregoing proof of appropriation of water; that I know the contents thereof, and that the facts therein stated are true.

IN WITNESS WHEREOF, I have hereunto set my hand this 16th day of March, 1937

A. I. Hussey

Subscribed and sworn to before me this 16th day of March, 1937

H. J. Coon County Clerk

Notary Public for Oregon

[NOTARIAL SEAL]

My commission expires

AFFIDAVIT OF WITNESSES

STATE OF OREGON,

County of

} ss.

We,, and, being first duly sworn, depose and say that

we are well acquainted with the facts and conditions set forth in the foregoing statement relative to proof of appropriation of water under Permit No.; that we and each of us have been over and upon each tract described in said proof, and from such personal inspection have knowledge that all necessary ditches, dams and other diversion and distributing works have been constructed, and water used as stated therein; that we have carefully read such proof of appropriation, and that each and every statement contained therein is true to the best of our knowledge and belief.

and I recommend the issuance of a water right certificate for this amount
be accurate. In my opinion the appropriation has been completed to the extent of 0.60 cfs
of and found the foregoing statements and descriptions of works to

Subscribed and sworn to before me this day of, 193.....

John B. Bester
Notary Public for Oregon

[NOTARIAL SEAL]

My commission expires

REPORT OF PERSON MAKING INSPECTION

(For use by representative of State Engineer)

[INVERTED SEAL]

MY COMMISSION EXPIRES

I, Tom R. Pearce, do hereby certify that I have made an investigation of the works described herein and in Permit No. 10563, on the 10th day of March, 1937, and found the foregoing statements and descriptions of works to be accurate. In my opinion the appropriation has been completed to the extent of 0.80 sec. ft. and I recommend the issuance of a water right certificate for this amount.

(Quantity of water in second-feet or acre-feet)

NOTE TO INSPECTORS

If conditions do not justify the above report by you, please return the proof without your signature, with a full report by letter.

Tom R. Pearce
(Name)

Watermaster District No. 16
(Title)

PROOF OF APPROPRIATION

Permit No.

Recording fee paid

Receipt No.

RECEIVED

MAR 17 1937

STATE ENGINEER
SALEM, OREGON

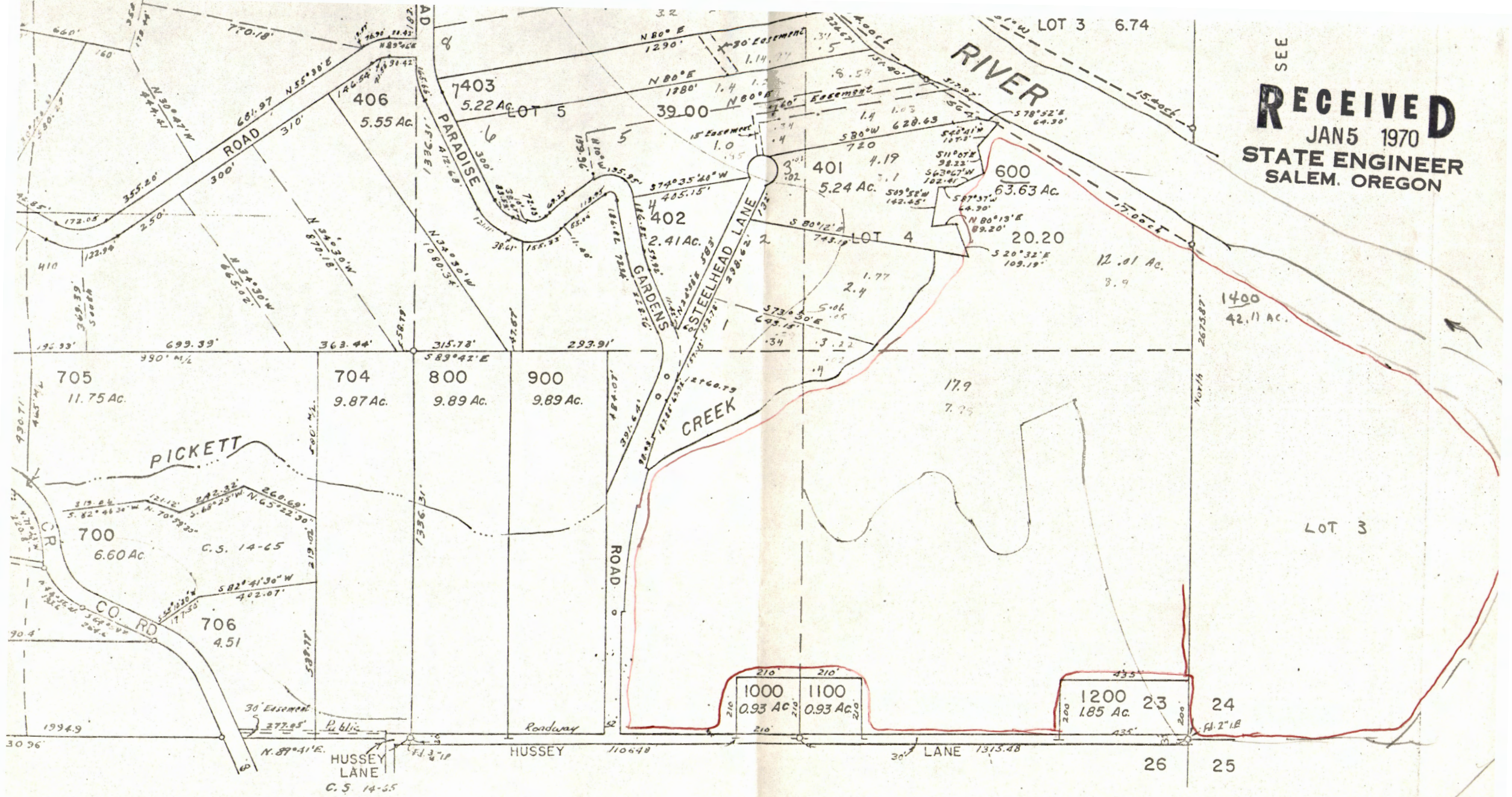


COUNTY OF
STATE OF OREGON

COUNTY OF
STATE OF OREGON

AFFIDAVIT OF APPROPRIATOR

SEE
RECEIVED
 JAN 5 1970
 STATE ENGINEER
 SALEM, OREGON



SEE MAP 35 7 26

TWP 35 S R 7 W W M

35 7 23

STATE OF OREGON

COUNTY OF JOSEPHINE

ABSTRACT OF CERTIFICATE OF WATER RIGHT NO. 11783

RECEIVED
APR 30 1937STATE ENGINEER
SALEM, OREGON

A. I. Hussey of Route 2, Grants Pass, Oregon, has made proof to the satisfaction of the State Engineer of Oregon, of a right to the use of the waters of Rogue River, a tributary of _____, for the purpose of Irrigation under Permit No. 10563 of the State Engineer, and that said right to the use of said waters has been perfected in accordance with the laws of Oregon; that the priority of the right hereby confirmed dates from May 4, 1932;

that the amount of water to which such right is entitled and hereby confirmed, for the purposes aforesaid, is limited to an amount actually beneficially used for said purposes, and shall not exceed 0.85 c.f.s. measured at the point of diversion from the stream,

or its equivalent in case of rotation.

The point of diversion is located in the NW $\frac{1}{4}$ NW $\frac{1}{4}$, Section 25, Township 35 South, Range 7 West, W. M.

The amount of water used for irrigation, together with the amount secured under any other right existing for the same lands shall be limited to one-eightieth of one cubic foot per second per acre,

and shall conform to such reasonable rotation system as may be ordered by the proper state officer.

A description of the place of use under the right hereby confirmed, and to which such right is appurtenant, is as follows:

5 acres in the NW $\frac{1}{4}$ NW $\frac{1}{4}$,
Section 25,
26 acres in Lot 3,
Section 24,
8 acres in the SE $\frac{1}{4}$ SE $\frac{1}{4}$,
16 acres in the NE $\frac{1}{4}$ SE $\frac{1}{4}$,
8 acres in the NW $\frac{1}{4}$ SE $\frac{1}{4}$,
5 acres in the SW $\frac{1}{4}$ NE $\frac{1}{4}$,
Section 23,
Township 35 South, Range 7 West, W. M.

The right to the use of water for the purposes aforesaid is restricted to the lands or place of use herein described.

REMARKS:

Abstract carefully checked and found to be O. K.

Tom R. Pearce
Watermaster.

(Make any further remarks on reverse side)

January 14, 1971

14565
Transfer 2349

Thomas M. Cathcart
P. O. Box 1365
Grants Pass, Oregon 97526

Dear Mr. Cathcart:

Enclosed is the assignment of permit number 10563 and transfer number 2349 from Phillip J. Hussey to you. This has been recorded in the Records of the State Engineer.

Very truly yours,

Myron V. Bish
Assistant

MVB:cjs

Enclosure

January 12, 1971

14565
T 2349

Thomas M. Cathcart
Post Office Box 1365
Grants Pass, Oregon 97526

Dear Mr. Cathcart:

This will acknowledge an assignment of permit 10563 with a certificate confirming the permit and Mr. Hussey's interest in transfer application 2349 and the recording fee for \$1.00, for which our receipt number 21838 is enclosed.

We can and will record this and change our records accordingly and when this is done the original assignment will be returned to you.

Application was made for approval of a change in place of use for the irrigation and supplemental irrigation of 12.0 acres in the SW $\frac{1}{4}$ SW $\frac{1}{4}$ of Section 24, Township 35 South, Range 7 West, to 6.0 acres in the SW $\frac{1}{4}$ SE $\frac{1}{4}$ and 6.0 acres in the SE $\frac{1}{4}$ SE $\frac{1}{4}$ of Section 23, Township 35 South, Range 7 West. On approval of this application this became an inchoate right and it will be necessary to make beneficial use of water for the irrigation of lands to which the rights were transferred or the right for the irrigation of 12.0 acres will be lost. If the change in place of use of water is completed within the terms of the order of the State Engineer an application could be made to transfer the right back to its original location. This application would have to be made by the owner of the lands to which the transfer was made.

Very truly yours,

TREVOR JONES
Assistant

TJ:mfb

Enclosure 1

net

TOM CATHCART
P.O. Box 1365
Grants Pass, Oregon 97526
Phone 503-479-5778

November 30, 1970

Trevor Jones, Assistant State Engineer
Water Resources Department
516 Public Service Building
Salem, Oregon 97310


Your file # 2349

Dear Mr. Jones:

Please find enclosed a completed assignment form together with the required recording fee for assignment of water rights from Phillip J. Hussey to the undersigned.

I recently purchased the property in question (105 acres). Prior to said purchase Mr. Hussey applied for a transfer of the water rights to 25 acres, which at the time, he did not intend to sell. Subsequently, he sold the entire property to me, and I now desire to leave the water rights located as they were originally. Would you please advise me as to what must be done to accomplish this?

Sincerely, *thc*



Thomas M. Cathcart

RECEIVED
DEC 4 1970
STATE ENGINEER
SALEM, OREGON

RE: T-2349
14565

March 30, 1970

A. I. Hussey
Route 2
Grants Pass, Oregon 97526

Dear Mr. Hussey:

This will acknowledge your application for change in place of use of water from Pickett Creek, three prints of a map and the fee of \$20.00 for which our receipt No. 18060 is enclosed. This application has been filed as transfer application No. 2349.

Item No. 4 on the application describes the point of diversion located in Section 23, Township 35 South, Range 7 West. The map made in connection with the Rogue River adjudication proceedings locates the diversion for the Dobbin's-Hussey Ditch as being approximately 600 feet North and 540 feet West from the East quarter corner of Section 27 and being located within the SE $\frac{1}{4}$ NE $\frac{1}{4}$, Section 27, Township 35 South, Range 7 West. The application must describe the diversion point of record.

If the point of diversion has been changed, this application should also be filed for a point in diversion. This would require an additional \$10.00 recording fee.

If the point of diversion is changed more than one quarter mile or there are intervening diversion points, the State Engineer is required to publish notice of your proposed change in a newspaper in general circulation in Josephine County. This will require a \$30.00 deposit for the publication of notice.

Items No. 5 and 13 on the application indicate you wish to transfer 12 acres from the SW $\frac{1}{4}$ SW $\frac{1}{4}$ of Section 24 to 6 acres in the SW $\frac{1}{4}$ SE $\frac{1}{4}$ and 19 acres in the SE $\frac{1}{4}$ SE $\frac{1}{4}$ of Section 23. The area of the new place of use cannot exceed that from which the right is transferred.

The map submitted with the transfer application must be on a good quality of tracing paper or tracing cloth so that it may be easily reproduced. Prints of another map are not ac-

March 30, 1970

ceptable unless they are plated and recorded subdivisions.

Certificate 11783 describes the right perfected under permit No. 10563 and includes the irrigation of among other lands 26 acres in the SW $\frac{1}{4}$ SW $\frac{1}{4}$ of Section 24 and 8 acres in the SE $\frac{1}{4}$ SE $\frac{1}{4}$ of Section 23 from the Rogue River with a priority date of May 4, 1932. Twelve acres of the land described in certificate 11783 must also be transferred with the land described in certificate 16594. Even though the rights of record indicate both are primary rights, only one primary right can exist for a given piece of property.

A portion of the 19 acres to be irrigated in the SE $\frac{1}{4}$ SE $\frac{1}{4}$ of Section 23 is included in the 8 acres in this forty under certificate 11783. Unless that part of the right from the Rogue River is canceled, the 1893 right from Pickett Creek will become supplemental to the Rogue River. Also, that portion of the SE $\frac{1}{4}$ SE $\frac{1}{4}$ of Section 23 which already has a right under certificate 11783 cannot receive any of the right being transferred from the SW $\frac{1}{4}$ SW $\frac{1}{4}$ of Section 24 under the same right.

Item No. 20 on the application indicates the reason for the proposed change would be in part because it would be difficult to divide the small amount of water among 8 people. If the 12 acres in the SW $\frac{1}{4}$ SW $\frac{1}{4}$ from which the right is to be transferred is owned by 8 different individuals, each of these individuals must join in this application as only the owner of the land in question can file for the transfer.

I am returning the transfer application and map for these corrections.

Very truly yours,

Larry W. Jebousek
Assistant

LWJ:reo

Enclosures

cc Robert B. Steimer
Watermaster, District #14
714 N. W. "A" Street
Grants Pass, Oregon 97526

RE: 14565

February 6, 1970

Robert B. Steimer
Watermaster, District #14
525 NW 5th Street
Grants Pass, Oregon 97526

Dear Bob:

Thank you for your letter of January 28, 1970, in regards to the right described by certificate 16594.

You are correct in that the certificate does describe the appropriation of water from Pickett Creek and not Little Pickett Creek. This was apparently a typographical error and no change in your records is necessary.

Very truly yours,

Larry W. Jebousek
Assistant

LWJ:mfb

cc A. I. Hussey
Route 2
Grants Pass, Oregon 97526



**STATE
ENGINEER**

RECEIVED
FEB 2 1970
STATE ENGINEER
SALEM, OREGON

WATER RESOURCES DEPARTMENT

525 NW 5th ST. • • GRANTS PASS, OREGON • • 97526 • • Ph. 476-6828

January 28, 1970

FILE NO. 14565

TOM McCALL
GOVERNOR

CHRIS L. WHEELER
State Engineer

Chris L. Wheeler
State Engineer
Salem, Oregon

Att: L. W. Jebousek, Asst.

Dear Larry:

On January 6, 1970 you wrote a letter to Phillip J. Hussey, 4400 Riverbanks Rd., Grants Pass in which you said " Our records show a right for the appropriation of 0.30 cubic foot of water per second from Little Pickett Creek for the irrigation of - - - !"

According to my records the water right in Section 24 of Township 35 South, Range 7 West, priority of 1893, certificate 16594 in the name of A. I. Hussey has a water right from Pickett Creek. Was there a typographic error in your letter or is there some variance in our records?

Very truly yours,

Robert B Steimer

Robert B. Steimer
Watermaster, Dist. #14

RBS:dc

RB: 14565

January 6, 1970

Philip J. Hussey
4400 Riverbanks Road
Grants Pass, Oregon 97526

Dear Mr. Hussey:

This will acknowledge your letter of January 3, 1970 accompanied by a print of a map requesting information on water rights appurtenant to specific property.

Our records show a right for the appropriation of 0.30 cubic foot of water per second from Little Picket Creek for the irrigation of 3.0 acres in Lot 3 (NW $\frac{1}{4}$ NW $\frac{1}{4}$), Section 25 and 12.0 acres in Lot 3 (SW $\frac{1}{4}$ SW $\frac{1}{4}$), Section 24, Township 35 S, Range 7 W with a priority date of 1893 as described by certificate 16594 in the name of A. I. Hussey.

Our records also show a right in part for the irrigation of 8.0 acres in the SE $\frac{1}{4}$ SE $\frac{1}{4}$, Section 23 and 26.0 acres in Lot 3 (SW $\frac{1}{4}$ SW $\frac{1}{4}$), Section 24, Township 35 S, Range 7 W from the Rogue River with a priority date of May 4, 1932 as described by the certificate recorded at page 1173 State Record of Water Right Certificates in the name of A. I. Hussey.

Copies of these 2 certificates can be obtained upon the submission of the statutory copying fee of \$1.25.

Very truly yours,

Larry W. Jebousek
Assistant

LWJ:bjp

cut 16594

A. I. Hussey

1893

Pickett Co.

0.30 of 5⁹/₁₆

~~1.00~~

3.0 (NW NW) 25
10 + 3

12.0 (SW SW) 24
10 + 3

RECEIVED
JAN 5 1970
STATE ENGINEER
SALEM, OREGON

Grants Pass, Ore.
Jan. 3 1970

Chris Wheeler St. Engineer
576 Public Ser. Bld.
Salem Ore. 97310

Dear Mr. Wheeler will you send
me a copy of the Water rights on
Tract lot # 600 & lot # 1400 on the map
I am sending along with this letter.
(The portion outlined in Red).

Your resident Water master Mr. Steiner
informs me that there is no water
rights ^{out} of Big Pickett Creek for this
land. I know personally that water
from Big Pickett Creek has been use on
this land for 70 yrs. Also that there
is an adjudicated water right dating
back to the early 1900's.

Sincerely yours Philip J. Hussey
4400 Riverbanks Rd.
Grants Pass, Ore.

STATE OF OREGON

CHAS. E. STRICKLIN, STATE ENGINEER
SECRETARY
STATE RECLAMATION COMMISSION
HYDROELECTRIC COMMISSION OF OREGON

OFFICE OF THE

STATE ENGINEER

WATER RESOURCES DEPARTMENT

SALEM

ADDRESS ALL COMMUNICATIONS
CHAS. E. STRICKLIN, STATE ENGINEER
SALEM, OREGON

AND REFER TO FILE NO. 14565

March 19, 1937.

Mr. Tom R. Pearce,
Watermaster Dist. #16,
Grants Pass, Oregon.

Dear Sir:

Final proof has been received under Permit No. 10563,
together with your note attached.

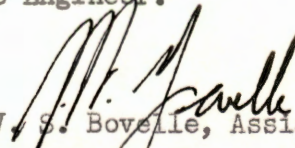
An examination of the maps made by Mr. Humphrey during
his survey last summer indicates that approximately 26 acres have
been irrigated within Lot 3, Section 24, Township 35 South, Range
7 West, W. M.


Inasmuch as Mr. Hussey has reduced the acreage in other
subdivisions, I believe that the acreage in Lot 3 may be increased
to 26 acres if you feel that he has actually irrigated that number
in that subdivision and is entitled to a right for 26 acres. As
long as the total number of acres allowed in the permit is not
exceeded, I believe that any reasonable adjustment as to the location
of the lands may be made. Therefore, if you feel that Mr. Hussey is
entitled to a right to 26 acres in Lot 3, I will be glad to make the
necessary change before a certificate is issued. Kindly advise me
regarding this at your convenience.

Receipt No. 21424 is enclosed for the remittance of
\$1.00 as the certificate recording fee.

Very truly yours,

CHAS. E. STRICKLIN,
State Engineer.

By 
V. S. Bovelie, Assistant.



Grants Pass, Oregon Mar. 22, 1937

VS:B:LN
encl.

Dear Mr. Bovelie:

I feel quite sure there is 26 acres in
Lot 3. that has been irrigated, and since
receiving your letter, believe that the change
should be made. Very truly,

Tom R. Pearce, Watermaster

March 19, 1957.

Mr. Tom R. Pearce,
Watermaster Dist. #16,
Grants Pass, Oregon.

Dear Sir:

Final proof has been received under Permit No. 10563,
together with your note attached.

An examination of the maps made by Mr. Humphrey during
his survey last summer indicates that approximately 26 acres have
been irrigated within Lot 3, Section 24, Township 35 South, Range
7 West, W. M.

Inasmuch as Mr. Hussey has reduced the acreage in other
subdivisions, I believe that the acreage in Lot 3 may be increased
to 26 acres if you feel that he has actually irrigated that number
in that subdivision and is entitled to a right for 26 acres. As
long as the total number of acres allowed in the permit is not
exceeded, I believe that any reasonable adjustment as to the location
of the lands may be made. Therefore, if you feel that Mr. Hussey is
entitled to a right to 26 acres in Lot 3, I will be glad to make the
necessary change before a certificate is issued. Kindly advise me
regarding this at your convenience.

Receipt No. 21424 is enclosed for the remittance of
\$1.00 as the certificate recording fee.

Very truly yours,

CHAS. E. STRICKLIN,
State Engineer.

By

V. S. Bovellev, Assistant.

VSB:LN
encl.

CHAS. E. STRICKLIN, STATE ENGINEER
SECRETARY
STATE RECLAMATION COMMISSION
HYDROELECTRIC COMMISSION OF OREGON

STATE OF OREGON

OFFICE OF THE

STATE ENGINEER

WATER RESOURCES DEPARTMENT

SALEM

ADDRESS ALL COMMUNICATIONS
CHAS. E. STRICKLIN, STATE ENGINEER
SALEM, OREGON

AND REFER TO
FILE NO. 14565

February 9, 1937.


Mr. A. I. Hussey,
Route 2,
Grants Pass, Oregon.

Dear Sir:

In response to the request contained in your letter of February 3, I am enclosing a form for your convenience in submitting final proof under your Permit No. 10563.

Very truly yours,

CHAS. E. STRICKLIN,
State Engineer.

By 
V. B. Bovel, Assistant.

RECEIVED
MAR 17 1937
encl.
STATE ENGINEER
SALEM, OREGON

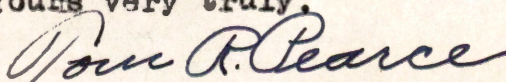
Grants Pass, Ore., Mar. 16th, 1937

Dear Mr. Bovel:

I have assisted Mr. Hussey in making out the form for final proof. You will, no doubt, "check" the enclosed map with the one made by Mr. Humphrey during his survey, last summer. There is probably 26 acres irrigated in the SW¹/₄ of section 24 and it should have been noted as Lot No. 3. I informed Mr. Hussey that we probably could not increase the acreage in that unit to more than the 22 acres as applied for. However I think we could recognize it as Lot 3. This will help.

Enclosed is \$1.00 bill for recording fee.

Yours very truly,


Watermaster District No. 16.

14565

February 9, 1937.

Mr. A. I. Hussey,
Route 2,
Grants Pass, Oregon.

Dear Sir:

In response to the request contained in your letter of February 3, I am enclosing a form for your convenience in submitting final proof under your Permit No. 10565.

Very truly yours,

CHAS. E. STRICKLIN,
State Engineer.

By
V. S. Bovelie, Assistant.

BB
encl.

Feb 3 - 1937

14565

RECEIVED
FEB 8 1937

Grants Pass Ore.
Route 2

STATE ENGINEER
SALEM, OREGON

Mr. Chas. Stricklin

Dear Sir

in reply to your letter of
Jan. 25 will say. I completed
the lower ditch in 1935 and
intended to finish the upper ditch
in 1936 but got hurt the first
of June and in a hospital all
summer, so will have to give
the upper ditch up. ^{it} Can't finance
so if will send me the other
papers I will make final
proof on what is under the
ditch

Verrie Trulley yours

A. J. Hussey

[Handwritten signature]

14565

January 25, 1937.

Mr. A. I. Hussey,
Route 2,
Grants Pass, Oregon.

Dear Sir:

According to the terms of your Application No. 14565 ,
Permit No. 10563 , which is for the appropriation of 1.0 second-
feet of water from Rogue River for irrigation of 80 acres,
complete application of water was to have been made on or before
October 1, 1936 . It appears from our records that you have failed
to submit the notice of complete application, although a postcard,
calling this matter to your attention, was mailed to you on
October 14, 1936.

Section 47-806, Oregon Code 1930, provides: "Whenever
the time within which any appropriation under a permit should have
been perfected shall have expired and the owner of such permit shall
fail or refuse within the period of three months thereafter to submit
to the State Engineer proof of the completion of such appropriation
as required by Section 47-508, Oregon Code, the State Engineer may,
after 60 days' notice by registered mail, order the cancellation of
such permit, * * *."

If you have complied with the terms of this permit, you
should promptly submit the notice of complete application of water,
after which we will send you a blank for use in making final proof.
If, however, you have abandoned your plan of development, we would
appreciate your authority to cancel the permit, so that the permit
may be cancelled without the necessity for following the legal pro-
cedure. In case you have not completed your appropriation, although
you still wish to do so, you may submit an application for an extension
of time. Such an extension may be granted if it appears that proper
diligence has been shown.

In accordance with the provisions of Section 47-806, Oregon
Code 1930, a part of which is quoted above, you are hereby notified
that unless we hear from you within 60 days from the date of this
letter, your permit will be cancelled without further notice.

Very truly yours,

Chas. E. Stricklin

CHAS. E. STRICKLIN,
State Engineer.

Form 100.
REGISTERED.

14565

November 2, 1935

Mr. A. E. Hussey
Route 2
Grants Pass, Oregon

Dear Sir:

This acknowledges receipt of your application for an extension of time under your Permit No. 10563.

It appears that you have shown reasonable diligence in the prosecution of work on your project, and the time limit for complete application of water is, therefore, being extended until October 1, 1936.

Very truly yours

CHAS. E. STRICKLIN
State Engineer

By
V. S. Bovellet, Ass't.

EL

14565

PERMIT No. 10563

Application for Extension of Time
FOR COMPLETE APPLICATION OF WATER

RECEIVED
NOV 1 1935
STATE ENGINEER
SALEM, OREGON

TO THE STATE ENGINEER OF OREGON:

I, A. I. Hussey, of Grants Pass, R#2,
State of Oregon, do hereby certify:

That I am the owner and holder of Permit No. 10563 to appropriate the public waters of the state of Oregon.

Under the terms and conditions of said permit, complete application of water was required to have been made by Oct., 1935.

That I have heretofore made application of water under said permit to the following extent:
Have lower ditch completed and water applied to about 50 acres

That I am unable to make the complete application of water within the required time, for the following reasons, to wit:

We wish to complete reservoir and need additional pipe (about 600 feet to reach the reservoir.) Also need another 600 feet. Will be able to finance this but delayed for the present.

WHEREFORE, I ask that the State Engineer extend the time for the complete application of water under said permit to Dec., 1936.

A. I. Hussey
Signature of Applicant
Grants Pass Ore Route 2

Date of receipt at office of State Engineer

APPROVAL OF STATE ENGINEER

I, Rhea Luper, State Engineer of Oregon, hereby extend the time for the complete application of water under Permit No. to appropriate the public waters of the state of Oregon to, 19.....

Witness my hand this day of, 19.....

Extend

State Engineer

565

PERMIT No. 10563

RECEIVED
OCT 18 1934
STATE ENGINEER
SALEM, OREGON

Application for Extension of Time

FOR COMPLETION OF CONSTRUCTION WORK

TO THE STATE ENGINEER OF OREGON:

I, A. I. Hussey, of Grants Pass,

State of Oregon, do hereby certify:

That I am the owner and holder of Permit No. 10563 to appropriate the public waters of the state of Oregon.

Under the terms and conditions of said permit, construction work thereunder was required to be completed by October 1, 1934, 19.....

That I have heretofore performed the following work described under said permit:

Have completed 120 rods of ditch. Installed a 40 H.P.

pump. Have also completed 60 rods of ditch by raising

and grading (included above). Have cleared 7 acres of new

land and leveled 25 acres of other land.

costing \$ 500 +, and the estimated cost of completion is \$ 250 + labor.

That I am unable to complete the remainder of the work within the required time, for the following reasons, to wit:

Necessar to do other work to obtain finances during

this depression. Funds from farm products not sufficient

WHEREFORE, I ask that the State Engineer extend the time for the completion of works under said permit to Oct. 1, 19 36

A. I. Hussey
Signature of Applicant
By P. H.

Date of receipt at office of State Engineer

Chas. E. Stricklin

APPROVAL OF STATE ENGINEER

I, Chas. E. Stricklin, State Engineer of Oregon, hereby extend the time for the completion of construction work under Permit No. to appropriate the public waters of the state of Oregon to, 19.....

Witness my hand this day of, 19.....

State Engineer

Extend 1 year

October 19, 1934

Mr. A. I. Hissey
Route 2
Grants Pass, Oregon

Dear Sir:

This acknowledges receipt of your application for extension of time for the completion of construction work under your Permit No. 10563.

It appears that you have shown reasonable diligence in the prosecution of work and the above time limit is being extended for one year or until October 1, 1935. This time limit conforms with the time fixed in the permit for the complete application of water.

Very truly yours

CHAS. E. STRICKLIN
State Engineer

By V. S. Bovelie, Ass't.

EL

June 30, 1932.

Mr. A. I. Hussey,
Route 2,
Grants Pass, Oregon.

Dear Sir:

Herewith you will find Application No. 14565, Permit
No. 10563, together with blue print.

This application has been approved and recorded in this
office.

May 9, 1932.

Mr. A. I. Hussey,
Route #2,
Grants Pass, Oregon.

Dear Sir:

This will acknowledge receipt of your application for permit to appropriate 1.0 second-foot of water from Rogue River for irrigation purposes, together with your remittance in the sum of \$17.00 as fees. My receipt No. 15188 therefor is enclosed.

The application, which has been filed as No. 14565, has been checked over and is considered to be in satisfactory form and is being placed in line for approval and issuance of a permit.

Yours very truly,

CHAS. E. STRICKLIN,
State Engineer.

By
V. S. Bovelle, Assistant.

LN
encl.