

Name Jesse R. Calvert, III and Pamela Calvert
 By _____
 Address 4299 Southside Road
Grants Pass, OR 97527

Application No. 68416

Permit No. 49473

Certificate No. _____

Stream Index, Page No. 15-1626

FEES PAID		
Date	Amount	Receipt No.
<u>7-26-85</u>	<u>300.00</u>	<u>47008</u>
FEES REFUNDED		
Date	Amount	Check No.

Date filed July 26, 1985
 Priority July 26, 1985
 Action suspended until SM
 Return to applicant _____
 Date of approval NOV 1 1985

ASSIGNMENTS				
Date	To Whom	Address	Volume	Page

CONSTRUCTION
 Date for beginning NOV 1 1986
 Date for completion OCT 1 1987
 Extended to _____
 Date for application of water OCT 1 1988
 Extended to _____

REMARKS
CARD FOR B OCT 12 1987
CARD FOR C OCT 25 1988
Form 128 sent JAN 25 1989

PROSECUTION OF WORK
 Form "A" filed Started
 Form "B" filed Jan. 19, 1989
 Form "C" filed _____

FINAL PROOF
 Blank mailed _____
 Proof received _____
 Date certificate issued _____

<p>W.R.I.S. Assembled <u>07261985</u> by <u>RAH</u> Entered <u>07291985</u> by <u>RAH</u> Verified _____ by _____</p>

Form B (690-9-77)

Application No. 68446

NOTICE OF COMPLETION OF CONSTRUCTION

RECEIVED
NOV 9 1987
WATER RESOURCES DEPT.
SALEM, OREGON

I, Jesse R. Calvert, III, the holder of Permit No. 49473
to appropriate the public waters of the state of Oregon, completed the construction of the works described
therein on the fifteenth day of September, 1987.

Remarks: _____
If the works have less capacity than described in the permit, or you have definitely abandoned part of the proposed develop-
ment, you should so state in order that our records may not be unnecessarily encumbered.

IN WITNESS WHEREOF, I have hereunto set my hand this sixth day of November, 1987.
Jesse R Calvert III (Signature of Applicant) 4299 Southside Road, Grants Pass, OR 97527 (Address)

Fill out, detach and mail to the Water Resources Department, Salem, OR 97310, when construction work is completed.

Form C (690-9-77)

IMPORTANT—This form is a notice to the Water Resources Director that permittee is ready to make **final proof** to the extent to which the water has actually been applied to the intended use under the terms of the permit. Permittee is cautioned that Certificate of Water Right will be issued based on the extent of the quantity and use as determined by the **final proof** inspection and survey which will be made in response to the filing of this Form C.

NOTE: In the case of an irrigation permit, this Form C should not be mailed to the Water Resources Department until all of the land described in the permit, which it is intended to irrigate under this permit at any time, has actually been irrigated.

Fill out, detach and mail to the Water Resources Department, Salem, OR 97310, when all of the water has been applied.

Application No. 68446

NOTICE OF COMPLETE APPLICATION OF WATER TO A BENEFICIAL USE

RECEIVED
JAN 19 1989
WATER RESOURCES DEPT.
SALEM, OREGON

I, Jesse R. Calvert, III, the holder of Permit No. 49473
to appropriate the public waters of the state of Oregon, completely applied the waters to a beneficial use in
accordance with the terms of said permit, on the 27th day of June, 1988.

Remarks: _____

IN WITNESS WHEREOF, I have hereunto set my hand this 18th day of January, 1989.
Jesse R Calvert III (Signature of Applicant) 4299 Southside Road, Grants Pass, OR (Address)
97527

November 4, 1985

Jesse R. Calvert, III and Pamela Calvert
4299 Southside Road
Grants Pass, OR 97527

68446

49473

378-3066

October 11, 1985

Jesse R. Calvert, III and Pamela Calvert
4299 Southside Road
Grants Pass, OR 97527

REFERENCE: File 68446

This is to acknowledge your amended Application 68446 along with the supporting map and legal description of the property. The application now describes the proposed use of 0.01 cubic foot per second from the unnamed stream for domestic use for one family including the irrigation of a lawn or garden not to exceed one-half acre in area.

Your application is now in satisfactory form and will be placed with the group to be considered for approval.

Sincerely,

WAYNE J. OVERCASH
Senior Water Rights Examiner

WJO:wpc

0637D

378-3066

August 13, 1985

Jesse R. Calvert III and Pamela Calvert
4299 Southside Road
Grants Pass, OR 97527

REFERENCE: File 68446

Your Application 68446 describing the proposed use of 0.01 cubic foot of water per second from an unnamed stream for domestic use for an unspecified number of families and one-half acre irrigation, together with the map prepared on tracing paper, has been reviewed.

Before your application can be considered for approval, it will be necessary for you to clarify the use or uses to be made of the water and we will need a legal description of the property upon which the water will be used.

The legal description is needed to verify the place of use of water and may be copied from your deed, title insurance policy, or sales contract.

You have noted in Item 3 of the application that the domestic use is to include one-half acre irrigation. You may word the use as such providing the irrigation is for a lawn or garden. If this is your intent, Item 5 on the application must also be completed to specifically list the use as: "Domestic use including the irrigation of a lawn or garden not to exceed one-half acre in area."

The number of families to be supplied water needs to be noted in the space above Item 7.

Your supporting map should be further completed by illustrating the location and direction of flow of the stream in the vicinity of the point of diversion.

I am returning your application and map for completion. The application is endorsed so that in order to retain its priority date it must be received in this office on or before October 14, 1985.

Sincerely,

WAYNE J. OVERCASH
Senior Water Rights Examiner

WJO:wpc

enclosures

9876C



Water Resources Department

MILL CREEK OFFICE PARK

555 13th STREET N.E., SALEM, OREGON 97310

PHONE 378-3066

July 30, 1985

Jesse R. Calvert, III and
Pamela Calvert
4299 Southside Road
Grants Pass, OR 97527

REFERENCE: File 68446

We have received your application for use of water for domestic use and one-half acre irrigation along with the supporting data and fees. Our Receipt 47008 is enclosed. Your application has been filed and assigned number 68446.

Applications which are received in proper form for a permit, including maps, supporting data and fees, will be considered for approval shortly after the mandatory 30-day waiting period. Applications which are defective, conflict with existing rights or require additional information will be reviewed in detail and will be returned for completion or correction within 45 days.

If your application is approved, the project described in the application will be subject to the Water Policy Review Board's Basin Program statements, existing minimum flows and demands of prior rights during periods of low water.

Sincerely,

RALPH H. JACKSON, Supervisor
Application/Permit Section

RHJ:wpc

enclosure
0003/X
9706C

SW

7/26/85

Application No. **68446**
Permit No. **49473**

Name Jesse R. Calvert, III & Pamela Calvert
Address 4299 Southside Road, Grants Pass, OR 97527
Assigned _____
Address _____
Beginning construction NOV 1 1986
Completion of construction OCT 1 1987
Extended to _____
Complete application of water OCT 1 1988
Extended to _____

The West Half of the Southwest Quarter of the Southeast
Quarter of Section 15, Township 37 South, Range 6 West
of the Willamette Meridian, Josephine County, Oregon.

LESS & EXCEPT ANY PORTION LYING WITH THE LIMITS OF RELOCATED
South Applegate Road.

RECEIVED

OCT - 3 1985

WATER RESOURCES DEPT
SALEM, OREGON

Application No. 68446
Permit No. 49473

*** OREGON WATER RESOURCES DEPARTMENT ***
*** WATER RIGHTS DIVISION ***
*** WATER RIGHT DATA INPUT FORM ***

WATER RIGHT NO. A000684461 PERMIT NO. CERTIF. NO.
ORIG. NO. PREV. NO. SUPER. NO.

NAME: J. R. CALVERT III & P. CALVERT
ADDRESS: 4299 SOUTHSIDE RD
CITY/STATE/ZIP/COUNTY: GRANTS PASS, OR 97527

STREAM-ID 15 1680 1540 0130

RIV.MI. 0.3 WM.DIST. 14 W.R.TYPE SA STATUS

CANCEL YEAR---->	CONSTR.COMPLT-->	YR.LAST USED----->	---	NEXT ACTION DUE-->	---
PRIORITY-----> 07261985	PUT TO USE----->	LAST TRANS.DATE-->	---	LAST TRANS.TYPE-->	---
APPLICATION----> 07261985	SURVEYED----->	EXAM.FEE----->	200.00	RECORDING FEE---->	100.00
PERMIT ISSUE-->	CONCURRENCE---->	CYCLE STATUS----->	---	REPORTED FLAG---->	---
CONSTR.STRT.-->	CERTIFIED----->	CORRES.INIT.----->	---	CORRES.DATE----->	---

POINT-OF-DIVERSION DATA:
TWNSP RNGE SECT QTR/QTR STREAM-ID

3705 060W 22 BA 15 1680 1540 0130 RIV.MI. 0.3 RATE 0.01 STATUS S OR P ✓ P

*** REMARKS: - - - - -
 *** DATED--> 07261985
 *** POD: 190'S & 17' W FM S 1/4 COR S 1 S.

PLACE-OF-USE DATA:

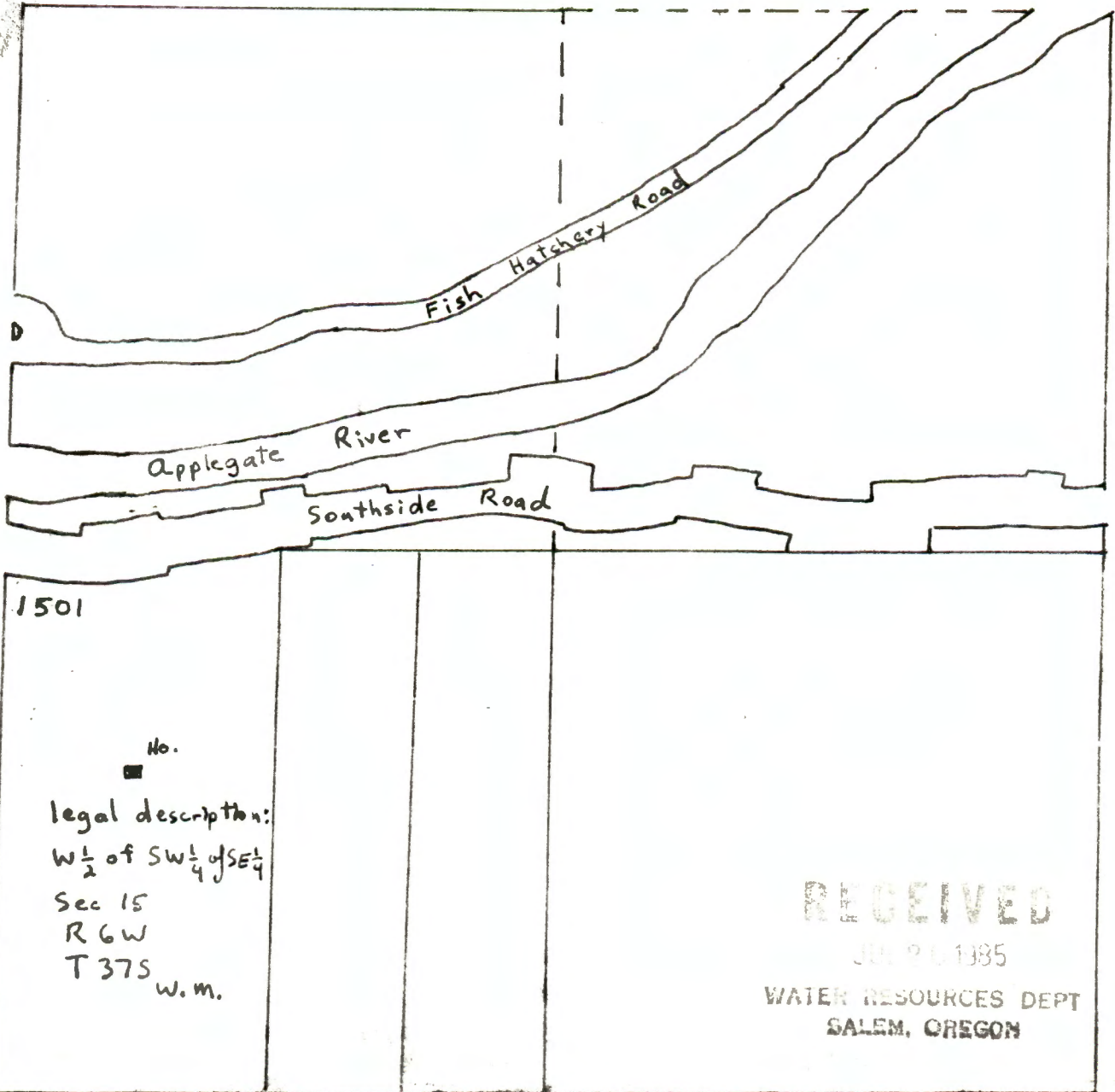
TWNSP RNGE SECT QTR/QTR CNTY USE % CNSMTV ACRES STATUS S OR P
3705 060W 15 DC 17 DL 100 ✓ P

W.R.I.S.
 Assembled 07261985 by RH
 Entered 07291985 by RH
 Verified _____ by _____

A
N
|

Southeast $\frac{1}{4}$
Twp 37S R 6W SEC 15
Josephine County
Scale 1" = 400'

Application No. 68446
Permit No. 49473



Application No. 68446

Permit No.

RECEIVED

JUL 26 1985

STATE OF OREGON WATER RESOURCES DEPARTMENT

Application for Permit to Appropriate Surface Water
WATER RESOURCES DEPT
SALEM, OREGON

I, JESSE R. CALVERT, III and PAMELA CALVERT
(Name of Applicant)

of 4299 Southside Road, Grants Pass
(Mailing Address) (City)

State of Oregon, 97527 Phone No. 476-8238 do hereby
(Zip Code)

make application for a permit to appropriate the following described waters of the State of Oregon:

1. The source of the proposed appropriation is an unnamed stream
the Applegate River
a tributary of the Applegate River

2. The point of diversion is to be located 190 ft. South and 17 ft. West
(N. or S.) (E. or W.)
from the South 1/4 corner of Sec. 15, T37S, R6W, W.M.
(Public Land Survey Corner)

(If there is more than one point of diversion, each must be described)

being within the NE 1/4 of the NW 1/4 of
Sec. 22 Tp. 37S R. 6W, W.M., in the county of Josephine
(N. or S.) (E. or W.)

3. Location of area to be irrigated, or place of use if other than irrigation.

Township	Range	Section	List 1/4 1/4 of Section	List use and/or number of acres to be irrigated
37S	6W	15	W 1/2 of SW 1/4 of SE 1/4	Domestic use to include 1/2 acre irrigation

200 ex
100 dom
300

09720

4. The amount of water which the applicant intends to apply to beneficial use is0.1.....

cubic feet per second.....
(If water is to be used from more than one source, give quantity from each)

✓ 5. The use to which the water is to be applied isdomestic and 1/2 acre irrigation.....

Domestic use including the irrigation of a lawn or garden not to exceed one-half acre in area.

6.

DESCRIPTION OF WORKS

Include dimensions and type of construction of diversion dam and headgate, length and dimensions of supply ditch or pipeline, size and type of pump and motor, type of irrigation system to adequately describe the proposed distribution system.

1 foot square screened wooden box, 1100' 1" plastic pipe, 100' 2" plastic pipe on north end.

✓ If for domestic use state number of families to be suppliedone family.....

7. Construction work will begin on or beforeJULY 1 1986.....

8. Construction work will be completed on or beforeJULY 1 1987.....

9. The water will be completely applied to the proposed use on or beforeJULY 1 1988.....

Application No. 68446

Permit No.

Application No. 68446

Permit No.

PL
NCR

Permit to appropriate the Public Waters of the State of Oregon

This is to certify that I have examined the foregoing application and do hereby grant the same SUBJECT TO EXISTING RIGHTS INCLUDING THE EXISTING FLOW POLICIES ESTABLISHED BY THE WATER POLICY REVIEW BOARD and the following limitations and conditions:

The right herein granted is limited to the amount of water which can be applied to beneficial use and shall not exceed 0.01 cubic feet per second measured at the point of diversion from the stream, or its equivalent in case of rotation with other water users, from an unnamed stream
Trib. Applegate River

The use to which this water is to be applied is domestic including L & G

If for irrigation, this appropriation shall be limited to of one cubic foot per second or its equivalent for each acre irrigated.....

and shall be subject to such reasonable rotation system as may be ordered by the proper state officer.

The priority date of this permit is July 26, 1985

Actual construction work shall begin on or before..... and shall thereafter be prosecuted with reasonable diligence and be completed on or before October 1, 19.....

Complete application of the water to the proposed use shall be made on or before October 1, 19.....

WITNESS my hand this day of....., 19.....

Water Resources Director

4 RAA

Abstract of Permit

This is to certify that I have examined APPLICATION **68446** and do hereby grant the same SUBJECT TO EXISTING RIGHTS INCLUDING THE APPROPRIATE MINIMUM FLOW POLICIES ESTABLISHED BY THE WATER POLICY REVIEW BOARD and the following limitations and conditions:

This permit is issued to **Jesse R. Calvert, III and Pamela Calvert** of **4299 Southside Road, Grants Pass, Oregon 97527, phone 476-8238**, for the use of the waters of an unnamed stream, a tributary of Applegate River, for the PURPOSE of **domestic use for one family including the irrigation of not to exceed one-half acre lawn and noncommercial garden**

that the PRIORITY OF THE RIGHT dates from **July 26, 1985**

and is limited to the amount of water which can be applied to beneficial use and shall not exceed **0.01 cfs**

The POINT OF DIVERSION is to be LOCATED: **190 feet South and 17 feet West from the South 1/4 Corner of Section 15, being within the NE 1/4 NW 1/4 of Section 22, Township 37 South, Range 6 West, WM, in the County of Josephine.**

A description of the PLACE OF USE under the permit, and to which such right is appurtenant, is as follows:

Township 37 South, Range 6 West, WM Section 15 SW 1/4 SE 1/4 Domestic use for one family including the irrigation of not to exceed one-half acre lawn and noncommercial garden

Actual construction work shall begin on or before **November 1, 1986** and shall thereafter be prosecuted with reasonable diligence and be completed on or before **October 1, 1987**.

Complete application of the water to the proposed use shall be made on or before **October 1, 1988**.

Witness my hand this **1st** day of **November**, 19 **85**.


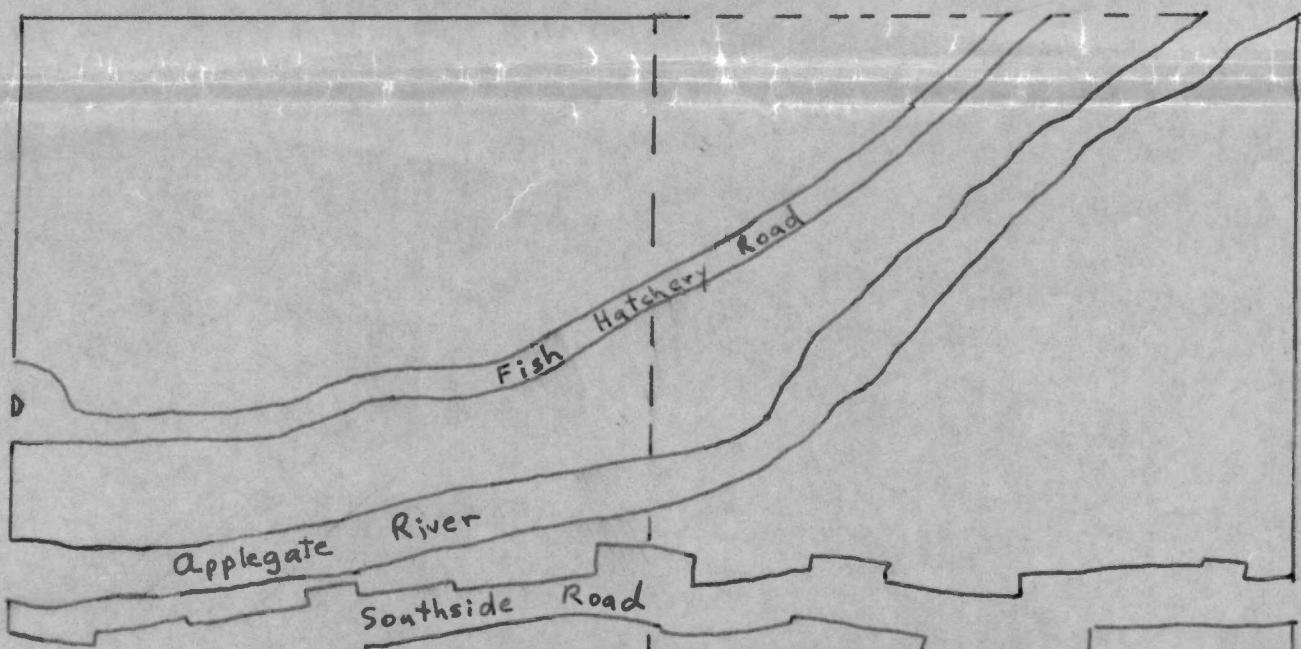
WATER RESOURCES DIRECTOR

This permit, when issued, is for the beneficial use of water. By law, the land use associated with this water use must be in compliance with statewide land-use goals and any local acknowledged land-use plan. It is possible that the land use you propose may not be allowed if it is not in keeping with the goals and the acknowledged plan. Your city or county planning agency can advise you about the land-use plan in your area.

4
N
|

Southeast $\frac{1}{4}$
Twp 37S R 6W SEC 15
Josephine County
Scale 1" = 400'

Application No. 68446
Permit No. 49473



RECEIVED

JUL 26 1985

WATER RESOURCES DEPT
SALEM, OREGON