

**CLAIM OF  
BENEFICIAL USE  
for Reservoirs storing less than  
9.2 acre-feet permitted under  
ORS 537.409**



**Oregon Water Resources Department**  
725 Summer Street NE, Suite A  
Salem, Oregon 97301-1266  
(503) 986-0900  
[www.oregon.gov/OWRD](http://www.oregon.gov/OWRD)

**RECEIVED**

**APR 25 2022**

**OWRD**

**A fee of \$230 must accompany this form.  
The Claim will be returned if the fee is not included.**

**This form may be completed by the permit holder of record if:**

- 1) The permit was issued under the authority of ORS 537.409; and**
- 2) No secondary permit exists for the use of water stored in the reservoir; and**
- 3) The developed capacity of the reservoir is less than 9.2 acre-feet; and**
- 4) The water was stored by the date required in the permit; and**

A separate form shall be completed for each permit.

This form must be submitted to the Water Resources Department within one year of storage of water in the reservoir.

Please type or print in dark ink. If the data provided is found to contain errors or omissions, it may be returned. The Department may require the submittal of additional information.

If you have questions regarding the completion of this form, please call 503-979-9103.


**SECTION 1  
GENERAL INFORMATION**

**File Information:**

<b>APPLICATION #</b> R-87512	<b>PERMIT #</b> R-14837
---------------------------------	----------------------------

**Applicant Information:**

<b>APPLICANT NAME</b> Alan & Janet Krusi		<b>PHONE NO.</b> 310-795-6399	<b>ADDITIONAL CONTACT NO.</b> NA	
<b>ADDRESS</b> 6677 Oakhills Road				
<b>CITY</b> Roseburg	<b>STATE</b> OR	<b>ZIP</b> 97471	<b>E-MAIL</b>	



**CLAIM OF  
 BENEFICIAL USE**

**for Reservoirs storing less than  
 2.5 acre-feet permitted under**

**ORS 537.409**

A fee of \$380 must accompany this form.  
 The claim will be returned if the fee is not included.

This form may be completed by the permit holder or someone else.

- 1) The permit was issued under the authority of ORS 537.409 and
- 2) the secondary permit exists for the use of water stored in the reservoir and
- 3) the developed capacity of the reservoir is less than 2.5 acre-feet and
- 4) the water was stored by the date provided in the permit record.

A separate form shall be completed for each permit.

This form must be submitted to the Water Resources Department with a check for the permit fee. If the permit is for water in a reservoir, the permit fee is \$380.

Please type or print in dark ink. If the date provided is found to contain errors, the permit holder must submit a corrected form to the Department. The Department may require the permit holder to submit additional information.

If you have any questions regarding the completion of this form, please call (503) 586-6000.

**SECTION I  
 GENERAL INFORMATION**

**File Information**

APPLICATION NO.	PERMIT NO.
DATE	DATE

**Applicant Information**

APPLICANT NAME	PROJECT NAME
ADDRESS	PROJECT ADDRESS
CITY	CITY
STATE	STATE
ZIP	ZIP
DATE	DATE

**SECTION 2  
RESERVOIR INFORMATION**

RECEIVED

APR 25 2022

OWRD

**Reservoir Dimensions and Capacity:**

AVERAGE LENGTH	AVERAGE WIDTH	AVERAGE DEPTH	MAXIMUM CAPACITY IN ACRE-FEET
184	133 / 2	5.5	1.5

To determine capacity in acre-feet use for the above table, use the following calculation:

$$\text{Acre-feet} = \frac{(\text{Average Length})(\text{Average Width})(\text{Average Depth})}{43,560}$$

**SECTION 3  
MAP**



Attach a map identifying the reservoir location. If the water right application map accurately reflects the location of the reservoir, you may attach a copy of it. Otherwise, you must submit a map meeting the standards of OAR 690-310-0050, which are attached.

Preparation of the map by a Certified Water Rights Examiner is **not** required for this type of permit, but may be submitted.

**SECTION 4  
SIGNATURE**

*This Claim of Beneficial Use must be signed by each permit holder of record.*

By my signature, I certify that the information contained herein is true and correct to the best of my knowledge.

SIGNATURE	PRINT OR TYPE NAME	TITLE	DATE
	ALAN KRUSI	Owner	4/20/2022
	Janet Krusi	Owner	4/20/2022

**SECTION 2  
RESERVOIR INFORMATION**

Reservoir Dimensions and Capacity

RESERVOIR CAPACITY	AVERAGE LENGTH	AVERAGE WIDTH	RESERVOIR TYPE

To determine capacity in acre feet use the above table and the following calculation:

$$\text{Acre feet} = \frac{(\text{Average Length} \times \text{Average Width} \times \text{Capacity})}{1.484}$$

**SECTION 3  
MAP**

Attach a map identifying the reservoir location. If the watershed application is a local jurisdiction, the location of the reservoir, you may attach a copy of the Ordinance that established the reservoir. The standards of CAR 800-10-0050, which govern the preparation of the map by a Certified Watershed Engineer, are not required for this type of application, but may be submitted.

**SECTION 4  
SIGNATURE**

This form of Reservoir Use must be signed by each owner or holder of record. By my signature, I certify that the information contained herein is true and correct to the best of my knowledge.

Signature	Parcel ID Number	Owner Name	Date