

Name Jerald L. Bush
By _____
Address 8085 Smith Rd. Monmouth
97361

Application No. 60250
Permit No. 45569
Certificate No. 59102

Stream Index, Page No. 2-18V

1.20 excess

FEES PAID		
Date	Amount	Receipt No.
<u>6/11/80</u>	<u>33.90</u>	<u>18569</u>
FEES REFUNDED		
Date	Amount	Check No.

Date filed June 11, 1980
Priority June 11, 1980
Action suspended until OK cert
Return to applicant _____
Date of approval APR 15 1981

CONSTRUCTION

Date for beginning APR 15 1982
Date for completion OCT 1 - 1983
Extended to _____
Date for application of water OCT 1 - 1984
Extended to _____

PROSECUTION OF WORK

Form "A" filed May 10, 1982
Form "B" filed May 10, 1982
Form "C" filed May 10, 1982

FINAL PROOF

Blank mailed OCT 31 1988
Proof received _____
Date certificate issued DEC 29 1988

ASSIGNMENTS

Date	To Whom	Address	Volume	Page

REMARKS

Cert for A APR 29 1982

Form C (690-9-77)

IMPORTANT—This form is a notice to the Water Resources Director that permittee is ready to make final proof to the extent to which the water has actually been applied to the intended use under the terms of the permit. Permittee is cautioned that Certificate of Water Right will be issued based on the extent of the quantity and use as determined by the final proof inspection and survey which will be made in response to the filing of this Form C.

NOTE: In the case of an irrigation permit, this Form C should not be mailed to the Water Resources Department until all of the land described in the permit, which it is intended to irrigate under this permit at any time, has actually been irrigated.

Fill out, detach and mail to the Water Resources Department, Salem, OR 97310, when all of the water has been applied.

Application No. 60250

NOTICE OF COMPLETE APPLICATION OF WATER TO A BENEFICIAL USE

Jerald L. Bush, the holder of Permit No. 45569

to appropriate the public waters of the state of Oregon, completely applied the waters to a beneficial use in accordance with the terms of said permit, on the 9 day of October, 1981.

Remarks: The complete area applied for has been covered with irrigation water - portable pump and large sprinkler gun.

IN WITNESS WHEREOF, I have hereunto set my hand this 6 day of May, 1982

Jerald L. Bush (Signature of Applicant) 8085 Smith Rd. Monmouth OR (Address)

Form B (690-9-77)

Application No. 60250

NOTICE OF COMPLETION OF CONSTRUCTION

Jerald L. Bush, the holder of Permit No. 45569

to appropriate the public waters of the state of Oregon, completed the construction of the works described herein on the 26 day of August, 1981.

Remarks: Covered complete area with water. If the works have less capacity than described in the permit, or you have definitely abandoned part of the proposed development, you should so state in order that our records may not be unnecessarily encumbered.

IN WITNESS WHEREOF, I have hereunto set my hand this 6 day of May, 1982

Jerald L. Bush (Signature of Applicant) 8085 Smith Rd. Monmouth OR (Address)

Fill out, detach and mail to the Water Resources Department, Salem, OR 97310, when construction work is completed.

Form A (690-9-77)

Application No. 60250

NOTICE OF BEGINNING OF CONSTRUCTION

I, Jerald L. Bush, the holder of Permit No. 45569

to appropriate the public waters of the state of Oregon, began the actual construction of the works described therein on the 20 day of May/AUGUST, 1981.

Remarks: Portable pump, large portable sprinkler. The appropriator must state the manner of beginning of construction, the amount of work completed and the type of equipment

authorized by your permit.

IN WITNESS WHEREOF, I have hereunto set my hand this 6 day of May, 1982

Jerald L. Bush (Signature of Applicant) 8085 Smith Rd. Monmouth OR (Address)

Fill out, detach and mail to the Water Resources Department, Salem, OR 97310, when construction work is begun.

RECEIVED

MAY 10 1982

WATER RESOURCES DEPT SALEM, OREGON

RECEIVED

MAY 10 1982

WATER RESOURCES DEPT SALEM, OREGON

RECEIVED

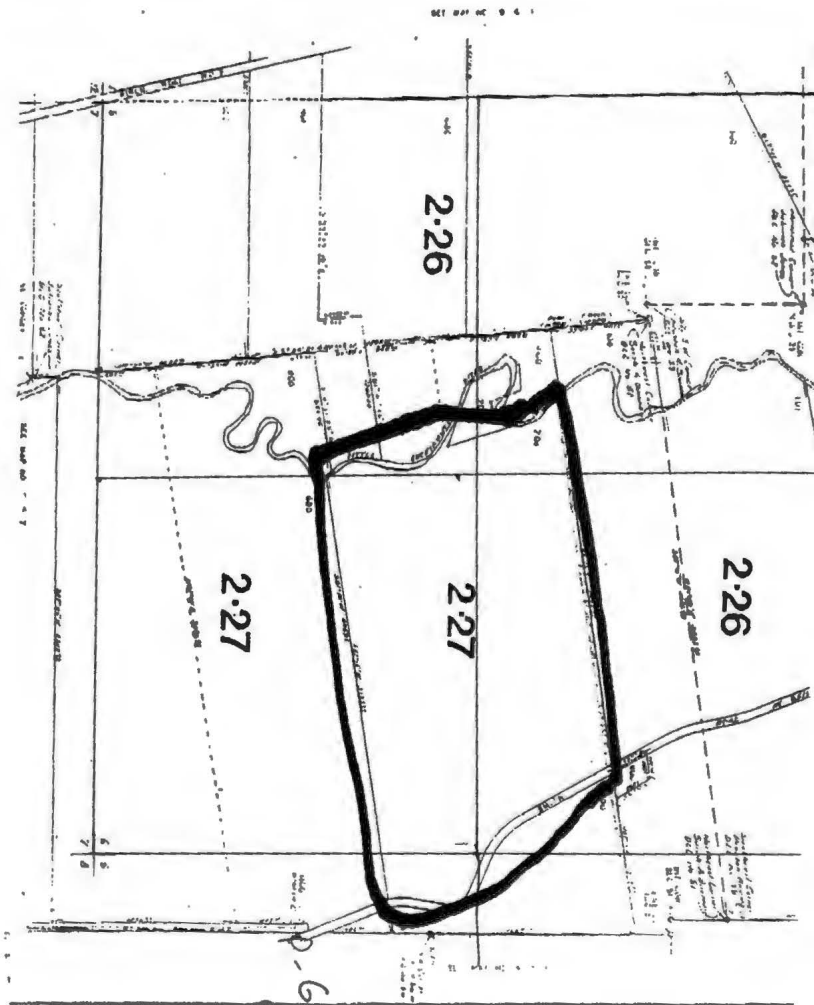
MAY 10 1982

WATER RESOURCES DEPT SALEM, OREGON

262

262

262



Sec 6

S - NWSW

6
S ½ NE

SE NW

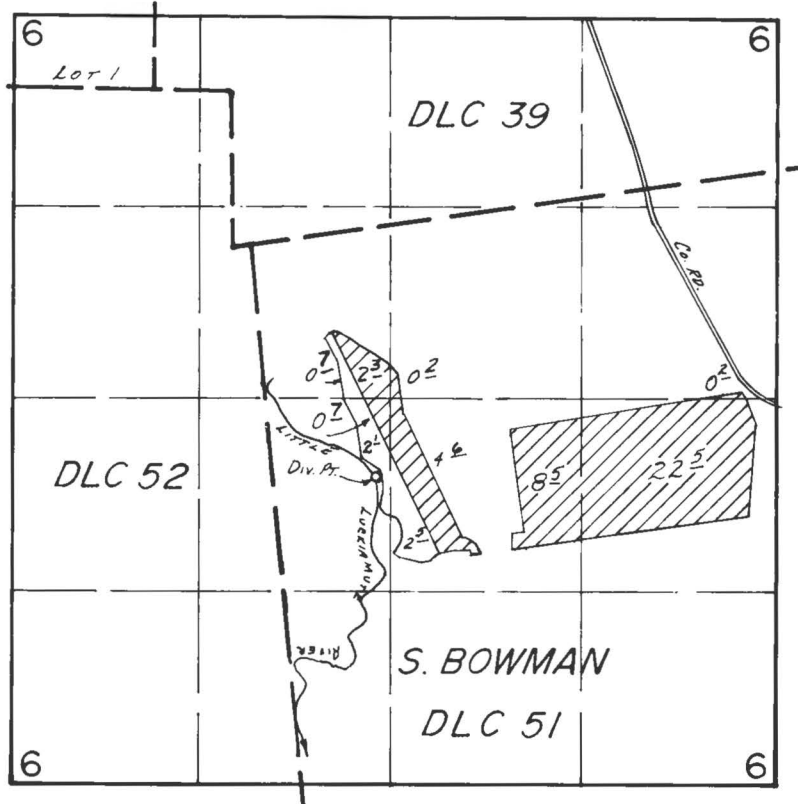
NE SW

N ½ SE

D-6-4480
 6-6093
 6-8747

✓

T. 9S., R. 5W., W.M.



Div. Pt. Loc.: 1560' S. & 870' E. FROM NW COR. S. BOWMAN DLC 51.

SCALE: 1" = 1320'

FINAL PROOF SURVEY UNDER

Application No. 60250.. Permit No. 45569.....
IN NAME OF

JERALD L. BUSH

Surveyed Aug. 8 & 10 1983, by L.M. TOLL.....

DFP-2P-127
& PFS 1983Y

BWB

STATE OF OREGON

COUNTY OF POLK

PROPOSED CERTIFICATE OF WATER RIGHT

JERALD L. BUSH,
of 8085 SMITH ROAD, MONMOUTH, OREGON 97361, has a right to the use of
the waters of LITTLE LUCKIAMUTE RIVER, a tributary of LUCKIAMUTE
RIVER, for the purpose of IRRIGATING 39.0 ACRES.

The right has been perfected under Permit 45569. The date of priority
is JUNE 11, 1980. The right is limited to not more than 0.49 CUBIC
FOOT PER SECOND or its equivalent in case of rotation, measured at the
point of diversion from the source.

The point of diversion is located as follows:

NE 1/4 SW 1/4, AS PROJECTED WITHIN DLC 51, SECTION 6,
T 9 S, R 5 W, W.M.; 1560 FEET SOUTH & 870 FEET EAST FROM NW CORNER
DLC 51.

The amount of water used for irrigation, together with the amount
secured under any other right existing for the same lands, shall be
limited to ONE-EIGHTIETH of one cubic foot per second per acre, or its
equivalent for each acre irrigated and shall be further limited to a
diversion of not to exceed 2.5 acre-feet per acre for each acre
irrigated during the irrigation season of each year.

The right shall conform to such reasonable rotation system as may be
ordered by the proper state officer.

A description of the place of use under the right, and to which such
right is appurtenant, is as follows:

SW 1/4 NE 1/4	0.2 ACRE
SE 1/4 NE 1/4	0.2 ACRE
SE 1/4 NW 1/4	2.3 ACRES
NE 1/4 SW 1/4	0.7 ACRE
NE 1/4 SE 1/4	22.5 ACRES
NW 1/4 SE 1/4	13.1 ACRES

ALL AS PROJECTED WITHIN DLC 51
SECTION 6
TOWNSHIP 9 SOUTH, RANGE 5 WEST, W.M.

The right to the use of the water for the above purpose is restricted
to beneficial use on the lands or place of use described. The right
is subject to minimum flows established by the Water Resources
Commission with an effective date prior to this right.

FINAL PROOF CHECK LISTFILES

- Plat Cards
 Conflicts?
 Comparisons

DRAFTING

- GLO's (Layout, Lots, DLC's)
 Quads
 Legal Description
 Section Breakdown
 Diversion Point Dimensions
 Acreages
 Township, Range, Section
 Physical Features
 Survey ID Info

FIELD FORM

- Name, Address, County
 Source
 Tributary
 Use
 Priority Date
 POD
 Time Limits, Survey Reg?
 POU
 Q-Calculations
 Rate/Duty

ASSOCIATED RIGHTS

- Total Q from Div. Point
 Primary Source Used

Reviewer AS Date 8/88

Remarks _____

Application No. 60250

Permit No. 45569

NCR 70

STATE OF OREGON WATER RESOURCES DEPARTMENT RECEIVED

Application for Permit to Appropriate Surface Water JUN 11 1980

WATER RESOURCES DEPT SALEM, OREGON

I, Jerald L. Bush (Name of Applicant)

of 8085 Smith Rd. (Mailing Address), Mouth (City)

State of Oregon, 97361 (Zip Code), Phone No. 623-3769 do hereby

make application for a permit to appropriate the following described waters of the State of Oregon:

1. The source of the proposed appropriation is Little Luckiamute River

..., a tributary of Willamette River

2. The point of diversion is to be located 1560 ft. N S and 25870 ft. W E (N. or S.) (E. or W.)

from the NW corner of Section 6 S. BOWMAN D1C 51 (Public Land Survey Corner)

(If there is more than one point of diversion, each must be described)

w/in S. BOWMAN D1C 51

being within the NE 1/4 of the SW 1/4 of Sec. 6 Tp. 9S R. 5W, W. M., in the county of Polk

3. Location of area to be irrigated, or place of use if other than irrigation.

Table with 5 columns: Township, Range, Section, List 1/4 1/4 of Section, List use and/or number of acres to be irrigated. Includes handwritten entries for various sections and a total of 39.0 acres.

ALL AS PROJ. w/in S. BOWMAN D1C 51

F-3543 NCR

PTS 1983-y See T-3541 thru 3543 8-8-83 8-10-83 10-1-83

Application No. 60250

Permit No. 45569

Permit to appropriate the Public Waters of the State of Oregon

This is to certify that I have examined the foregoing application and do hereby grant the same SUBJECT TO EXISTING RIGHTS INCLUDING THE EXISTING FLOW POLICIES ESTABLISHED BY THE WATER POLICY REVIEW BOARD and the following limitations and conditions:

The right herein granted is limited to the amount of water which can be applied to beneficial use and shall not exceed 0.49 cubic feet per second measured at the point of diversion from the stream, or its equivalent in case of rotation with other water users, from Little Luckiamute River TRIB WILLAMETTE RIVER

The use to which this water is to be applied is irrigation of 39 acres

If for irrigation, this appropriation shall be limited to 1/80th of one cubic foot per second or its equivalent for each acre irrigated and shall be further limited to a diversion of not to exceed 2 1/2 acre-feet per acre for each acre irrigated during the irrigation season of each year.

and shall be subject to such reasonable rotation system as may be ordered by the proper state officer.

The priority date of this permit is June 11, 1980

Actual construction work shall begin on or before April 15, 1982 and shall thereafter be prosecuted with reasonable diligence and be completed on or before October 1, 1982

Complete application of the water to the proposed use shall be made on or before October 1, 1984

WITNESS my hand this 15th day of April, 1981

James Bevan Water Resources Director

JHK A

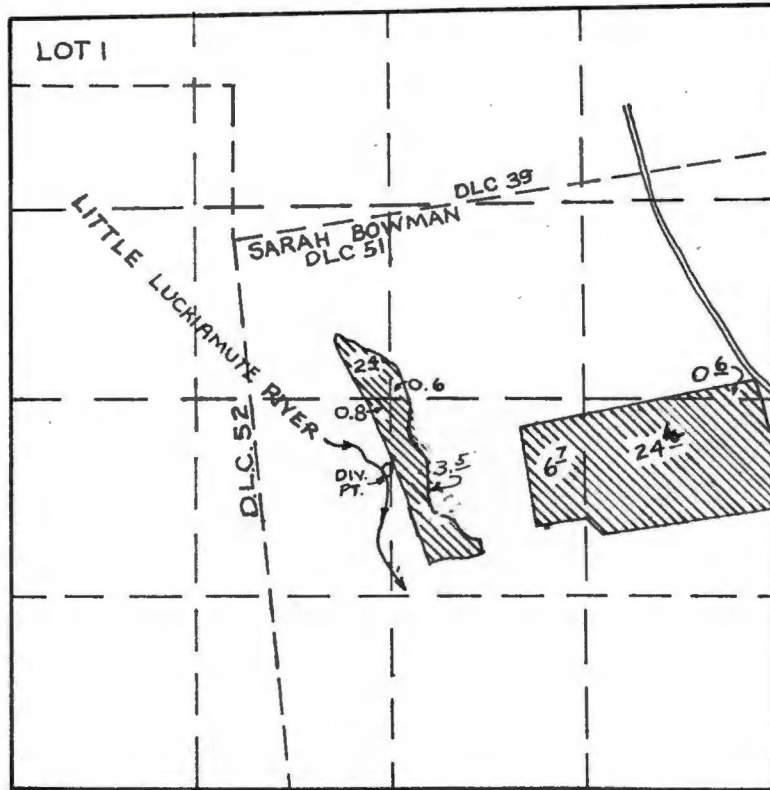
Permit No.

60250
45569

RECEIVED

MAR 20 1981

WATER RESOURCES DEPT
SALEM, OREGON



scale 4" = 1 mile

$$\text{Pump: } \frac{40(6.6)}{2.82 + 2} = \frac{264}{4.82}$$

1.18 cfs @ 80psi.

6UN = 419 6pm @

80psi = 0.93 cfs

JERALD L. BUSH
section 6 T9S R5W W.M.

Point of diversion located 2160' N.
& 25' W. from the S 1/4 cor. of Sec.
6, being within the NE 1/4, SW 1/4, as
projected within the S. Bowman
D.L.C. #51, Sec. 6. T9S, R5W, W.M. in
the county of Polk.

RECEIVED

JUN 11 1980

WATER RESOURCES DEPT
SALEM, OREGON

See Reports for TRAN 3541 thru 3543

Surveyed by Plane Table west end
of field and tied to photo DFP-27-127

Larry J. Wells

8/8/83

8/10/83

TRANSFERS 3541, 3542 & 3543

INFO - Jerald Bush (son-in-law)

	#3541	#3542	#3543
DIU -	DIRECT FROM L. Luckiamute River		
Pump -	MOORE RAIN DDC 5x4	Berkeley DDC 5x4	MOORE RAIN DDC 5x4
Motor -	Century 40 H.P. @ 3500 RPM	Century 50 H.P. @ 3540 RPM	Century 40 H.P. @ 3500 RPM
Pipe -		(this pump also for a portion of #3541)	
Pipe -	buried line (see appl map)		

system that could be used on any field

Pipe - 11,800' 6" Alum MAIN

Head -	3 Nelson P200	1.46" Ring nozzle	with reel
	3 Nelson P200	1.29" Ring nozzle	with reel

operating max	1 large gun	1 large gun & 3 small guns	1 large gun
Use -	radishes, row crops, sugar beets, red clover		
lift -	see graph		
tie -	inspection of F.P. map - for 41792	for POU SPOD on that field	
		- for 23611	for POU SPOD on that field
		27473	

Photo DFP-1LL-98 for land on part of 3541

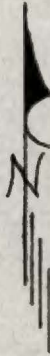
PFS 1983-4 for DIU on part of 3541

Note: Jerald Bush said a new appl was made for the portion of

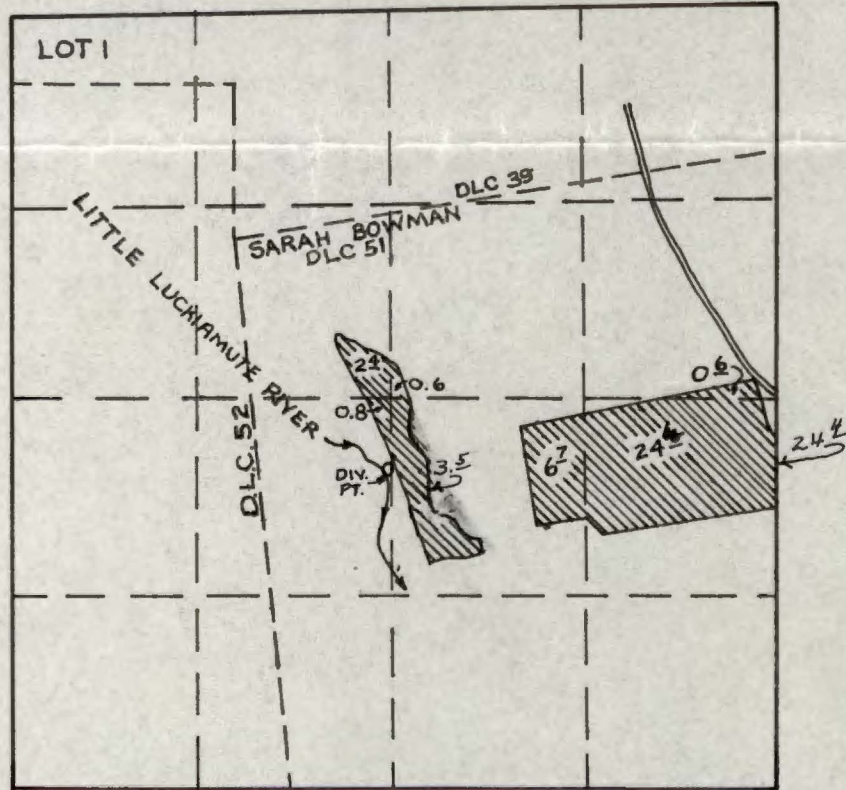
the 2nd year of the... was installed last year with rest of field, system also.

Larry
WES
8/8/83

Application No. 60250
Permit No. 45569



RECEIVED
MAR 20 1981
WATER RESOURCES DEPT
SALEM, OREGON



scale 4" = 1 mile

JERALD L. BUSH
section 6 T9S R5W W.M.

Point of diversion located 2160' N.
& 25' W. from the S 1/4 cor. of Sec.
6, being within the NE 1/4, SW 1/4, as
projected within the S. Bowman
D.L.C. #51, Sec. 6. T9S, R5W, W.M. in
the county of Polk.

RECEIVED
JUN 11 1980
WATER RESOURCES DEPT
SALEM, OREGON

April 20, 1981

Jerald L. Bush
8085 Smith Road
Monmouth, Oregon 97361

60250

Dear Mr. Bush:

45569.



Water Resources Department

MILL CREEK OFFICE PARK

555 13th STREET N.E., SALEM, OREGON 97310

PHONE

378-3066 or

1-800-452-7813

March 27, 1981

Jerald L. Bush
8085 Smith Road
Monmouth, OR 97361

Dear Mr. Bush:

REFERENCE: File 60250

Your amended application 60250 together with the supporting map, the application now describing the proposed use of 0.49 cubic foot of water per second from the the Little Luckiamute River for the irrigation of 39.0 acres, has been reviewed. The legal description of the property was also received.

Your application now appears to be in satisfactory form and will be placed with the next group to be considered for approval by the issuance of permits.

Sincerely,

WAYNE J. OVERCASH
Water Rights Engineer

WJOwpc
4406A

COPY



Water Resources Department

MILL CREEK OFFICE PARK

555 13th STREET N.E., SALEM, OREGON 97310

PHONE

378-3066 or

1-800-452-7813

March 10, 1981

Jerald L. Bush
8085 Smith Rd.
Monmouth, OR 97361

Dear Mr. Bush:

REFERENCE: File 60250

Your Application 60250 describing the proposed use of 0.54 cubic foot of water per second from the Little Luckiamute River for the irrigation of 42.9 acres, together with the map, has been reviewed.

Part of the lands illustrated on your supporting map are presently covered by an existing water right of record evidenced by the Certificate 37151. This certificate describes a right to the use of 0.05 cubic foot of water per second from the Little Luckiamute River for the irrigation of 3.9 acres with a date of priority of April 15, 1968. The enclosed related final proof survey map shows the location of the 3.9 acres allowed in the right. If the existing right is still valid and you wish to retain it, it will be necessary for you to delete from your supporting map the area presently covered by the existing right and amend the acreage figure on the map and in Item 3 of your application. However, if the existing right has been intentionally abandoned or lost through non-use for five successive years, it will be necessary for you to provide for clearing our records of the existing right. We can prepare the necessary affidavit of abandonment.

A legal description of the property where the water will be used is needed to verify the place of use. The legal description may be copied from your deed, title insurance policy, or sales contract.

Permits will be issued for use of water from Luckiamute River and its tributaries. However, water may not be available during dry periods. The water may be needed to satisfy existing rights or minimum flow standards.

I am returning your application and map for completion. The application is endorsed so that in order to retain its priority date, it must be received in this office on or before May 11, 1981.

Sincerely,

WAYNE J. OVERCASH
Water Rights Engineer

WJOwpc
4171A

COPY



Water Resources Department

MILL CREEK OFFICE PARK

555 13th STREET N.E., SALEM, OREGON 97310

PHONE 1-800-452-7813
378-3066

July 8, 1980

Jerald L. Bush
8085 Smith Road
Monmouth, Oregon 97361

Reference: Application No. 60250

We have received your application for irrigation along with the supporting data and fees. Your application has been filed and assigned number 60250.

Because of the many applications which have been filed in recent months, we are temporarily behind in our processing. Your application will be examined in detail as soon as possible. We will contact you if we need any additional information.

The permit approving your application will be issued without further correspondence if no additional information is required. Thank you for your patience.

Sincerely,

Ralph H. Jackson
Supervisor, Application/Permit Section
Water Rights Division

RHJ:kaa
0427A
1486A

COPY

RECEIVED

MAR 20 1981

WATER RESOURCES DEPT
SALEM, OREGON

All that portion of the following described property lying West of County Road No. 9515: Beginning at a point in the main channel of the Little Luckiamute River 9.43 chains South and 7.17 chains East of the Northwest corner of the Sarah A. Bowman Donation Land Claim No. 51, Notification No. 2807, in Section 6, Township 9 South, Range 5 West of the Willamette Meridian in Polk County, Oregon; and running thence North 82 deg. 15' East 56.18 chains more or less, to the East line of said Claim No. 51; thence South 25.29 chains along the East Claim line to an anchor post at the Northeast corner of a tract of land conveyed to Laird W. Kaup, et ux, and described in Book 134, Page 397, Deed Records for Polk County, Oregon; thence South 82 deg. 15' West along the North line of said Kaup parcel 47.51 chains to the center of the channel of the Luckiamute River; thence up the said channel along the line of the tract sold to Wm. A. J. Hoisington, and to his son, to the place of beginning.

Application No. 60250
Permit No. 45569

255721

STATE OF OREGON)
County of Polk) ss.

I hereby certify that the within was received and duly recorded by me in Polk County records:

B.O.R. 145 Page 463

POLK COUNTY
Nov 26 4 10 PM '79
ALLIED BUSINESS
BY W.B.