



Oregon Water Resources Department
 725 Summer Street NE, Suite A
 Salem, Oregon 97301
 (503) 986-0900
 www.wrd.state.or.us

Ownership Update For Certificated Rights Only

RECEIVED

JUN 04 2020

OWRD

NO FEES ARE REQUIRED TO SUBMIT THIS FORM

NOTICE: A certificate of water right typically stays with the land. In order to track water right ownership, the Department requests that this form be submitted to the Department. **To update multiple rights, a separate form is required for each right.**

If you have any questions about this form, please contact your local watermaster, or call the Water Resources Department at (503) 986-0900.

This form is not for Applications, Permits, Transfers, Groundwater Registrations, or Limited Licenses. To notify the Department of changes in ownership to these types of authorizations, an Assignment is required.

Current Landowner Information

Name: Rebecca J. Crockett
 Mailing Address: P.O. Box 653
 City: Brookings State: OR Zip: 97415
 Phone (Home): (503) 729-0893 Work: (503) 729-0893 Other: _____

Property Description

County: Curry Township: 41 S Range: 13 W Section: 15C
 Taxlot Number(s): 700 - Lot 1 (NE 1/4, SW 1/4), Section 15, T41, R13; 94.6 ft south and 1481.6 ft. west from the corner of 0LC43
 Street Address of water right property: " "

Water Right Information: Application: G - 11905 Permit: G - 11008 Certificate #: 72752

Are all the lands associated with this water right owned by the requester? Yes _____ No If No, include a map showing the portion of the right involved.

Name of individual completing this form: Rebecca J. Crockett Phone: (503) 729-0893

Signature of requestor: Rebecca J. Crockett Date: June 1, 2020

The Department does not change names on certificates. This form will be placed in the file for future reference only. The Department does not provide acknowledgement that this form has been received.

RECEIVED

FINAL PROOF SURVEY T.41S., R.13W., W.M.

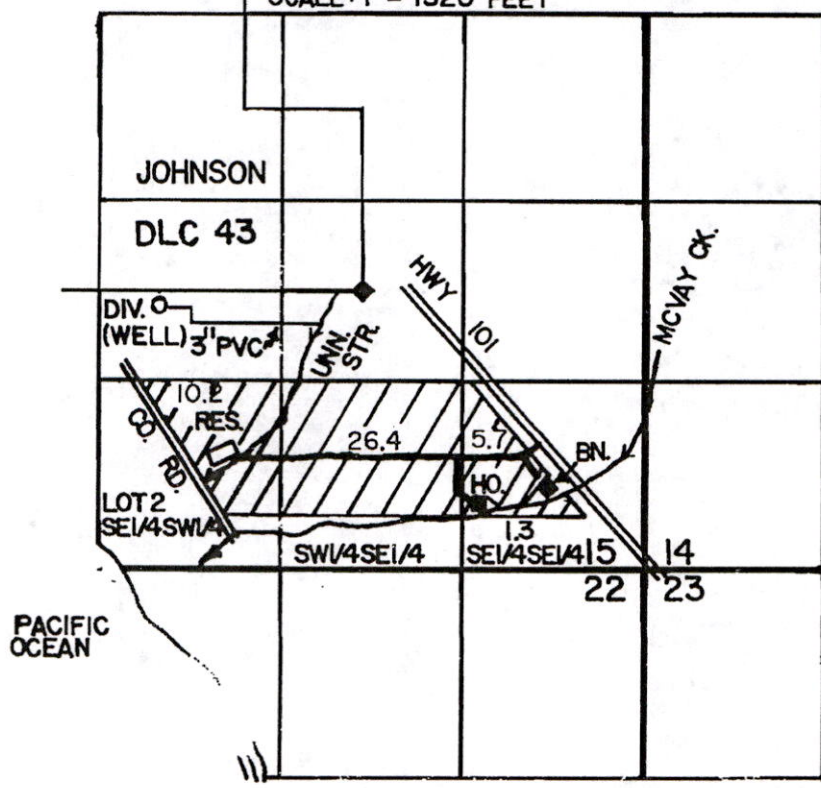
RECEIVED


JUN 04 2020


OWRD



SCALE: 1" = 1320 FEET




 SUPPLEMENTAL IRRIGATION

 FARM ACCESS ROADS NOT IRRIGATED

WELL, DIV. LOC. 94.6' S. & 1481.6' W. FROM SE CORNER DLC 43

APPLICATION NO. G-11905 PERMIT NO. G-11008
 IN THE NAME OF CAROL L. CROCKETT
 SURVEYED 6/89 BY THOMAS J. HOWIE, WRE 070
 FINAL PROOF INSPECTION 3/92.

THIS MAP SHOWS THE LOCATION OF A WATER RIGHT ONLY AND HAS NO INTENTION TO PROVIDE DIMENSIONS OR LOCATION OF PROPERTY OWNERSHIP LINES.



STATE OF OREGON

COUNTY OF CURRY

CERTIFICATE OF WATER RIGHT

RECEIVED

JUN 04 2020

OWRD

THIS CERTIFICATE ISSUED TO

CAROL L. CROCKETT
DBA WINHARBOR FARM
P.O. BOX 2065
HARBOR, OREGON 97415

confirms the right to use the waters of ONE WELL in the MCVAY CREEK BASIN for SUPPLEMENTAL IRRIGATION OF 43.6 ACRES, TEMPERATURE CONTROL (HEAT AND FROST) ON 43.6 ACRES, AND FOR CROP PRODUCTION TO INCLUDE WATER FOR MIXING CHEMICALS AND PEAT MOSS, CLEANING EQUIPMENT AND FIELD BOXES, HARVESTING AND PROCESSING BULBS.

This right was perfected under Permit G-11008. The date of priority is APRIL 5, 1989. The amount of water to which this right is entitled is limited to an amount actually beneficially used and shall not exceed 90.0 GALLONS PER MINUTE, BEING 90.0 GPM FOR SUPPLEMENTAL IRRIGATION, OR 90.0 GPM FOR TEMPERATURE CONTROL OR 40.0 GPM FOR CROP PRODUCTION, or its equivalent in case of rotation, measured at the point of diversion from the point of diversion from the well.

The well is located as follows:

LOT 1 (NE 1/4 SW 1/4), SECTION 15, T 41 S, R 13 W, W.M.; 94.6 FEET SOUTH AND 1481.6 FEET WEST FROM THE SE CORNER OF DLC 43.

The amount of water used for irrigation together with the amount secured under any other right existing for the same lands, is limited to a diversion of ONE-EIGHTIETH of one cubic foot per second (or its equivalent) and 2.5 acre-feet for each acre irrigated during the irrigation season of each year.

This right shall be limited to any deficiency in the available supply of any prior certificate for the same land and shall not exceed the limitation allowed herein.

The use allowed herein for irrigation may be made at any time water can be put to beneficial use for immediate crop growth or for forecast requirements to raise the soil moisture to field capacity in the soil profile to be utilized for plant growth of subsequent plantings.

The use shall conform to such reasonable rotation system as may be ordered by the proper state officer.

A description of the place of use to which this right is appurtenant is as follows:

LOT 2 (SE 1/4 SW 1/4)	10.2 ACRES
SW 1/4 SE 1/4	26.4 ACRES
SE 1/4 SE 1/4	7.0 ACRES
SECTION 15	
TOWNSHIP 41 SOUTH, RANGE 13 WEST, W.M.	

The well shall be maintained in accordance with the General Standards for the Construction and Maintenance of Water Wells in Oregon.

When required by the department, the user shall install and maintain a weir, meter or other suitable measuring device and shall keep a complete record of the amount of ground water withdrawn.

SEE NEXT PAGE

G-11905.BXB

The Director may require water level or pump test results every ten years.

The use of water shall be limited when it interferes with the prior SURFACE OR GROUND WATER rights of others.

Failure to comply with any of the provisions of this right may result in action including, but not limited to restrictions on the use, civil penalties, or cancellation of the right.

This right is for the beneficial use of water without waste. The water user is advised that new regulations may require the use of best practical technologies or conservation practices to achieve this end.

The right to use water for the above purpose is restricted to beneficial use on the lands or place of use described.

WITNESS the signature of the Water Resources Director, affixed AUGUST 28, 1996.

ls| Steven P. Applegate

Martha O. Pagel

RECEIVED

JUN 04 2020

OWRD

Recorded in State Record of Water Right Certificates numbered 72752.

BASIN 17

VOLUME 7 BASIN 15 MISC. WELLS

DISTRICT 19

G-11905.BXB



Contact Information (Click to Collapse...)

Current contact information

OWNER:
WINHARBOR FARM
CAROL L CROCKETT
PO BOX 2065
HARBOR, OR 97415

Water Right Information (Click to Collapse...)

Status: Non-Cancelled
County: Curry
File Folder Location: Salem
Watermaster District: 19

Scanned Documents (Click to Collapse...)

Records per page: 3

Document Type	Document Title	Date	Remarks
Permit	Permit G11008 Image	8/28/1996	
Certificate	Certificate 72752 Image	8/28/1996	
Certificate	Certificate 72752 Map	8/28/1996	

Point(s) of Diversion (Click to Collapse...)

POD 1 - A WELL > MCVAY CREEK

Place(s) of Use (Click to Collapse...)

- Use - AGRICULTURE USES (Primary); Priority Date: 4/5/1989
- Use - SUPPLEMENTAL IRRIGATION (Supplemental) - 43.6 acres; Priority Date: 4/5/1989
- Use - TEMPERATURE CONTROL (Primary); Priority Date: 4/5/1989

Water Right Genealogy (Click to Collapse...)

-Cert:72752 OR *

Workflow (Click to Collapse...)

- Application: G 11905
- Permit: G 11008 document
 - Signature: 8/28/1996
- Certificate: 72752 document , paper map
 - Signature: 8/28/1996
 - Type: Original
- Transfer(s)

Transfer	Transfer type	Status
T7546 (Changes this right)	Temporary Transfer	Approved

 - View right with Web Mapping
 - View Places of Use from Water Rights in the Same Area

RECEIVED
JUN 04 2020
OWRD

Add TRS grouping

RECEIVED

JUN 04 2020

OWRD

STATE OF OREGON

COUNTY OF CURRY

PERMIT TO APPROPRIATE THE PUBLIC WATERS

RECEIVED

JUN 04 2020

OWRD

THIS PERMIT IS HEREBY ISSUED TO

CAROL L. CROCKETT
dba WINHARBOR FARM
PO BOX 2065
HARBOR, OREGON 97415

503-469-5128

to use the waters of ONE WELL in the McVAY CREEK BASIN for SUPPLEMENTAL IRRIGATION OF 46.9 ACRES, TEMPERATURE CONTROL (heat and frost) on 46.9 ACRES, AND FOR CROP PRODUCTION TO INCLUDE WATER FOR MIXING CHEMICALS AND PEAT MOSS, CLEANING EQUIPMENT AND FIELD BOXES, HARVESTING AND PROCESSING BULBS.

This Permit is issued approving Application G-11905. The date of priority is APRIL 5, 1989. The use is limited to not more than 90 GALLONS PER MINUTE, being 90 GPM for supplemental irrigation, 90 GPM for temperature control and 40 GPM for crop production, or its equivalent in case of rotation, measured at the well.

The well is located as follows:

NE 1/4 SW 1/4, SECTION 15, T 41 S, R 13 W, W.M.; 94.60 FEET SOUTH AND 1481.56 FEET WEST FROM SE CORNER, DLC 43.

The amount of water used for irrigation, together with the amount secured under any other right existing for the same lands, shall be limited to ONE-EIGHTIETH of one cubic foot per second per acre, or its equivalent for each acre irrigated and shall be further limited to a diversion of not to exceed 2.5 acre-feet per acre for each acre irrigated each year. The permit shall be limited to any deficiency in the available supply of any prior permit for the same land and shall not exceed the limitation allowed herein.

The use allowed herein for irrigation may be made at any time water can be put to beneficial use for immediate crop growth or for forecast requirements to raise the soil moisture to field capacity in the soil profile to be utilized for plant growth of subsequent plantings.

The use shall conform to such reasonable rotation system as may be ordered by the proper state officer.

A description of the proposed place of use under the permit is as follows:

SE 1/4 SW 1/4 10.2 ACRES
SW 1/4 SE 1/4 27.4 ACRES
SE 1/4 SE 1/4 9.3 ACRES

SECTION 15
TOWNSHIP 41 SOUTH, RANGE 13 WEST, W.M.

The well shall be constructed in accordance with the General Standards for the Construction and Maintenance of Water Wells in Oregon. The works shall be equipped with a usable access port, and may also include an air line and pressure gauge adequate to determine water level elevations in the well at all times. When required by the department, the permittee shall install and maintain a weir, meter, or other suitable measuring device, and shall keep a complete record of the amount of ground water withdrawn.

"CERTIFICATE NO. 72752"

Prior to receiving a certificate of water right, the permit holder shall submit the results of a pump test meeting the department's standards, to the Water Resources Department. The Director may require water level or pump test results every ten years thereafter.

Actual construction work shall begin on or before APRIL 5, 1991, and shall be completed on or before October 1, 1992. Complete application of the water shall be made on or before October 1, 1993.

Failure to comply with any of the provisions of this permit may result in action including, but not limited to, restrictions on the use, civil penalties, or cancellation of the permit.

This permit is for beneficial use of water without waste. The water user is advised that new regulations may require use of best practical technologies or conservation practices to achieve this end.

By law, the land use associated with this water use must be in compliance with statewide land-use goals and any local acknowledged land-use plan.

The use of water shall be limited when it interferes with any prior surface or ground water rights.

Issued this date, APRIL 5, 1990.

/s/ WILLIAM H. YOUNG
Water Resources Department
William H. Young
Director

RECEIVED

JUN 04 2020

OWRD



*V50 P341 amends
V50 P333 -
until the end of
1996 season*

*Permit suspended
7-2-96 until
end of 1997 season
V50 P333
1996 PERMIT G-11008
District 19*

*Permit Suspended
7-2-96 until
end of 1999
season V50 P330*

Application G-11905 Water Resources Department
Basin 17 Volume 7 Basin 15 Misc. Wells
G-11905-WFO