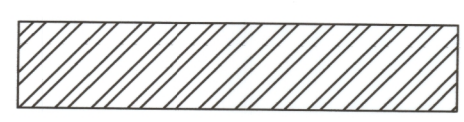




Renews: June 30, 2025

NOTE: The preparation of this map was for the purpose of identifying the location of the proposed water right and has no intent to provide dimensions or location information shown hereon was furnished by the applicant.

Lands originally receiving water under Certificate No. 76235, now owned by Thomas and Janice Kohn to be cancelled.

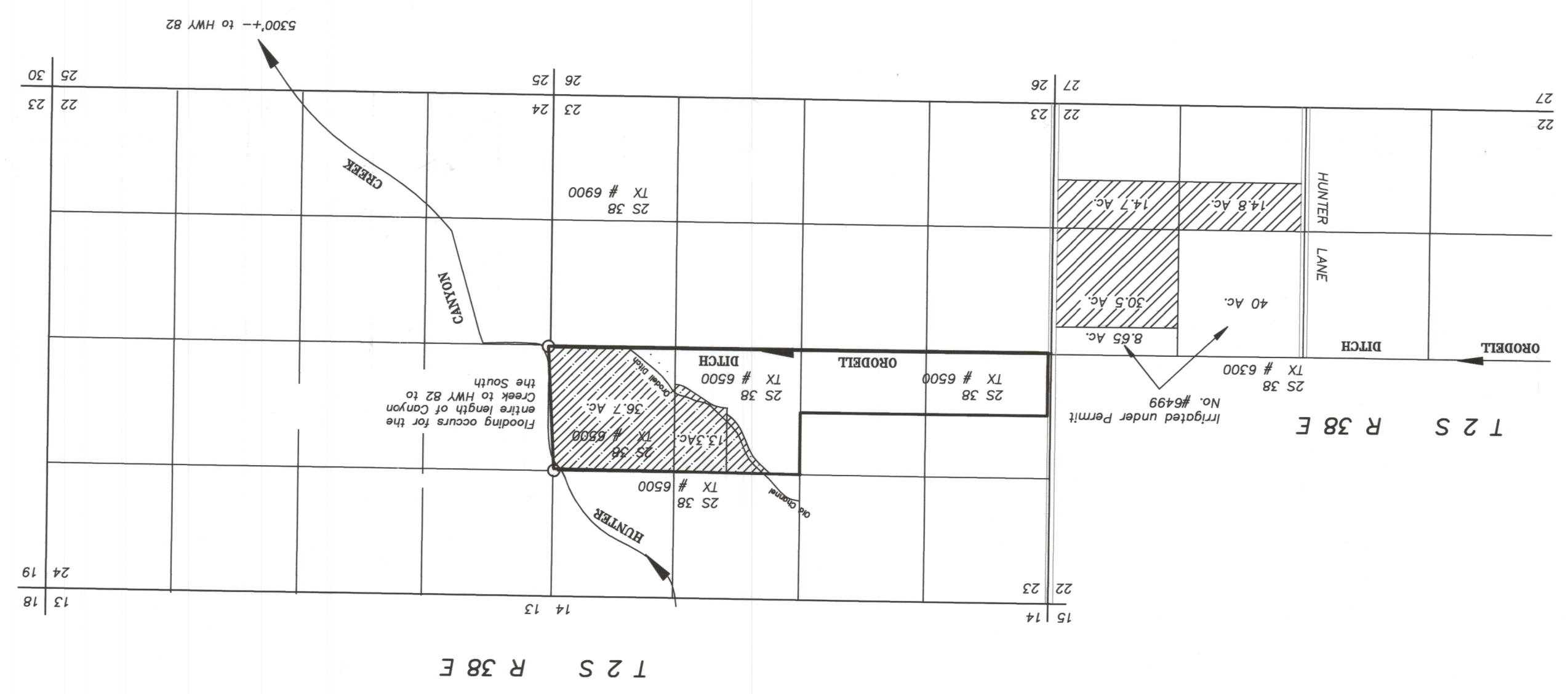
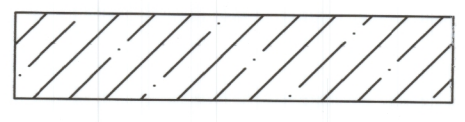


COBU MAP #

CLAIM OF BENEFICIAL USE MAP FOR
 TRANSFER OF PLACE OF USE AND CHANGE
 IN POINT OF DIVERSION UNDER T-8478 FROM
 STEVEN STONBREAKER TO PHILIP
 AND JACQUETTA Le ZURBRICK
 BY
 BAGETT - GRIFFITH & BLACKMAN
 2006 ADAMS AVENUE
 LAGRANDE, OREGON 97850
 Application No. T-8478
 Permit Number

RECEIVED
 APR 29 2022
 OWRD

Existing lands being watered by flood irrigation from Hunter Canyon Creek under C-76178 authorized under T-8478, in place as per requirements of said transfer.



SCALE: 1" = 1320'

