

ASSIGNED

Name Earl Conrad
By _____
Address 3207 West 7th St.
The Dalles, OR 97058

Date filed April, 11, 1974
Priority April 11, 1974
Action suspended until _____

Return to applicant _____
Date of approval DEC 22 1975

CONSTRUCTION

Date for beginning DEC 22 1976
Date for completion OCT 1 1977
Extended to _____

Date for application of water OCT 1 1978
Extended to _____

PROSECUTION OF WORK

Form "A" filed _____
Form "B" filed _____
Form "C" filed completed

FINAL PROOF

Blank mailed _____
Proof received JAN 30 1978
Date certificate issued MAR 17 1978

Application No. 51823
Permit No. 39027
Certificate No. 45341
Stream Index, Page No. P43014 8-30B

FEES PAID

Date	Amount	Receipt No.
<u>4-11-74</u>	<u>25.00</u>	<u>39499</u>
<u>1-30-78</u>	<u>\$1 Cert. Fee</u>	<u>880</u>

FEES REFUNDED

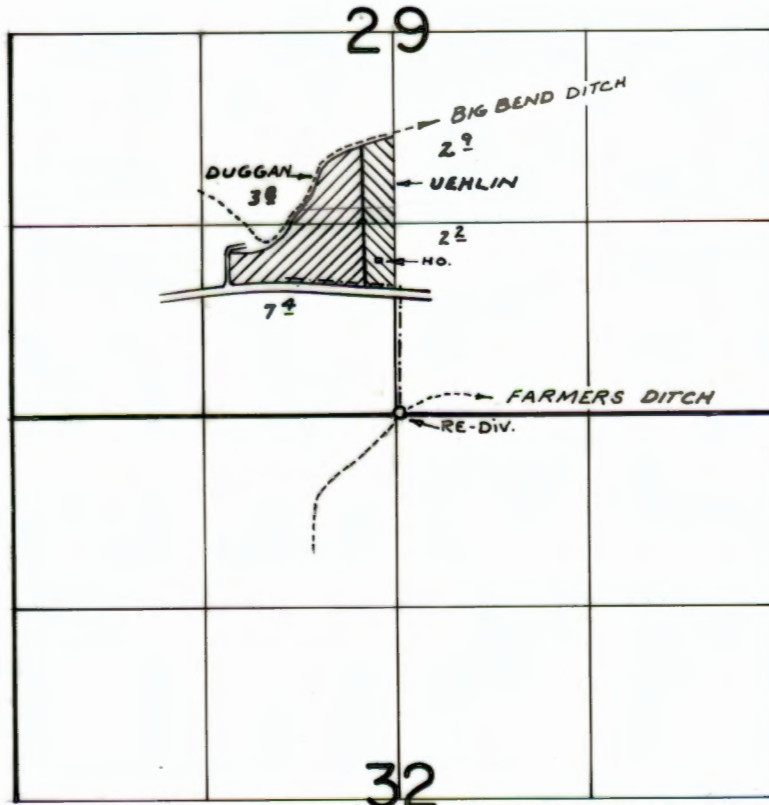
Date	Amount	Check No.

ASSIGNMENTS

Date	To Whom	Address	Volume	Page
<u>10-18-77</u>	<u>Jack R. Duggan & Gail B. & Helen E. Uehlin</u>	<u>Box 235, Joseph, OR 97846</u> <u>Rt. 1, Box 29, Joseph, OR 97846</u>	<u>6</u>	<u>273</u>

REMARKS

T.2S.R.45E.W.M.



DIV. LOC: S. 77° 20' E. 62' FROM N.W. COR. SEC. 5, T. 35. R. 45E. WM

FINAL PROOF SURVEY
UNDER

Application No. 51823..... Permit No. 39027.....
IN NAME OF
Jack R. Duggan
Gail B. & Helen E. Uehlin.....

Surveyed SEPT. 28 1977., by R. MUCKEN



NOTICE OF INTEREST IN WATER RIGHT

TO: WRD	DATE SENT TO WATER RESOURCES 2-9-90	DATE REC'D BY WATER RESOURCES RECEIVED FEB 10 1990 WATER RESOURCES DEPT. SALEM, OREGON
	DATE RETURNED TO DVA	

This is to notify you of an interest in the following described water right:

LOAN NUMBER P-43014	FIELD OFFICE Salem	COUNTY Wallowa	ACREAGE IRRIGATED: ORIGINAL APPRAISAL _____ ACTUAL _____
NAME OF BORROWER (LAST, FIRST, M.I.) Womack, Bruce R.			

MAILING ADDRESS:
Little Sheep Creek Hwy, Joseph Or 97846

COMMENTS

PROPERTY AND WATER RIGHT INFORMATION

TOWNSHIP	25		
RANGE	45.E		
SECTION	29CA TL-401 #29TA-501		

APPLICATION	NUMBER:	57024	51823	
PERMIT	NUMBER:	43099	39027	
	ACRES:	2.7	2.6	
CERTIFICATE	NUMBER:	54583	45341	
	ACRES:	2.7	2.6	
IRRIGATION DISTRICT	NUMBER:			
DOMESTIC WATER	NUMBER:			

COMMENTS

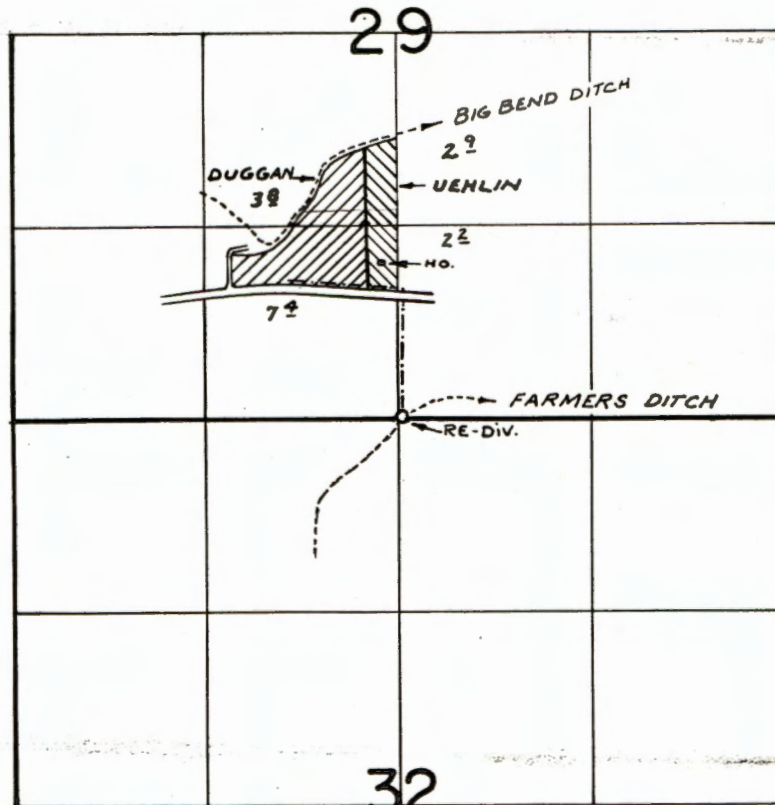
The State of Oregon, by and through the Director of Veterans' Affairs, has a security interest in the above-described property and hereby requests that no action be taken to diminish the water right without notifying the Department of Veterans' Affairs, 700 Summer Street, N.E., Salem, Oregon 97310 Attention: Butch Gehley, Operations Compliance Manager.

Attachments:

- Legal Descriptions
 Plat Maps
 Please return copy to ODVA
 IRRIGATION DISTRICT COPY

LB

T.2S.R.45E.W.M.



Div. Loc: S. 77° 20' E. 629' FROM N.W. COR. SEC. 5, T. 35. R. 45E. WM

FINAL PROOF SURVEY
UNDER

Application No. 51823..... Permit No. 39027.....

IN NAME OF

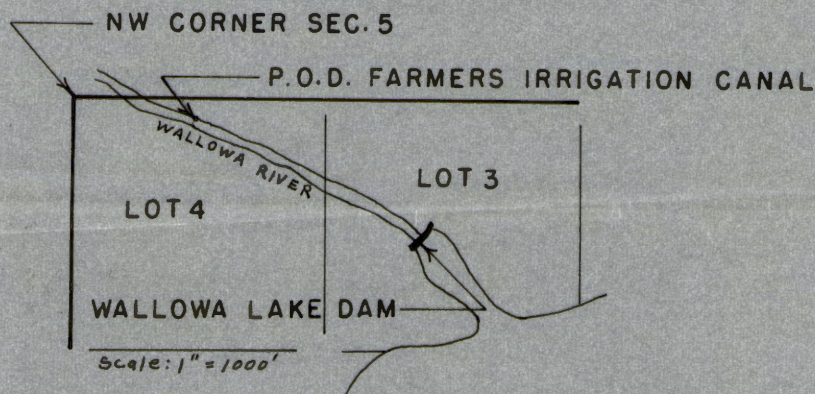
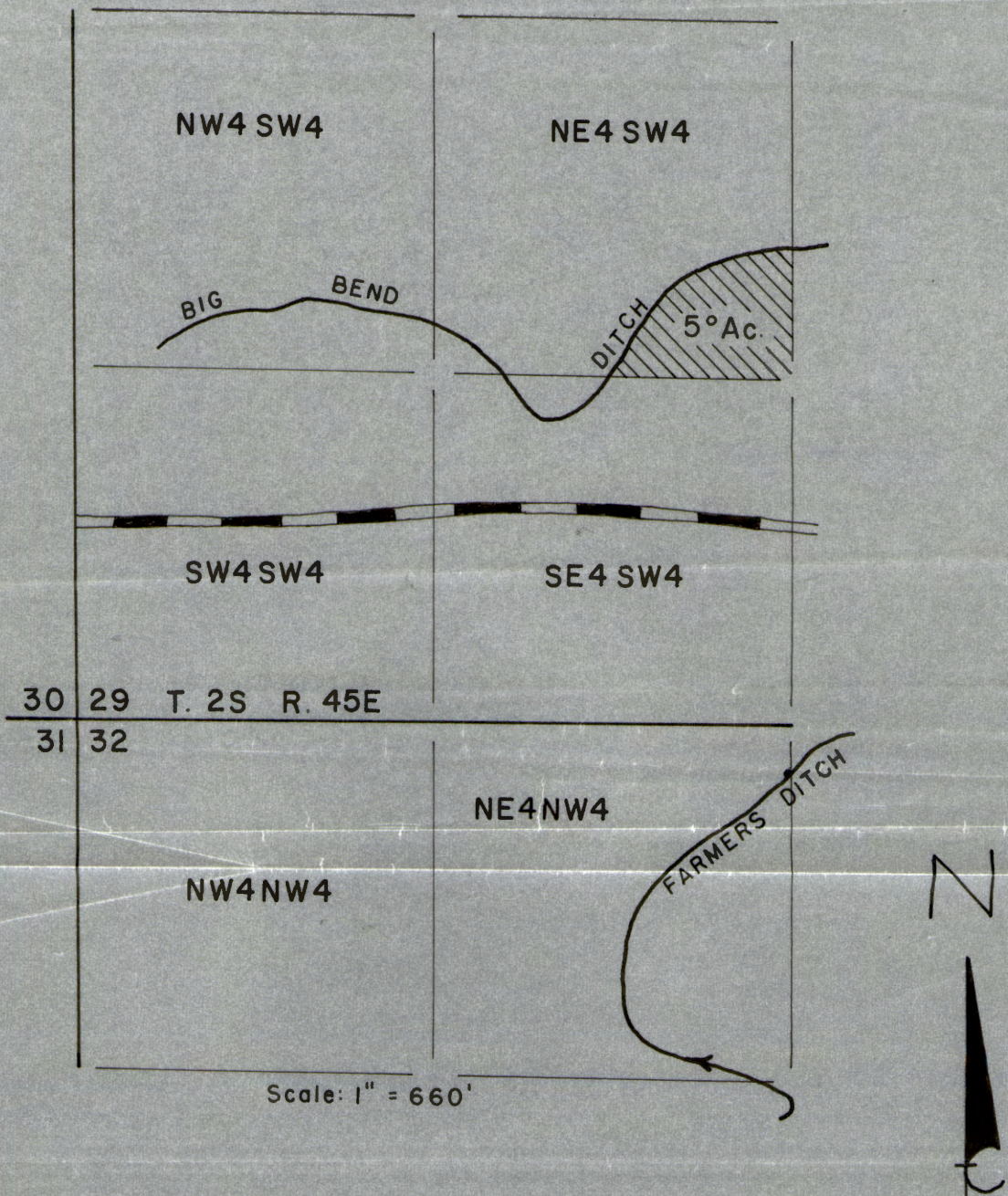
Jack R. Duggan

Gail B. & Helen E. Uehlin.....

Surveyed SEPT. 28 1977., by R. MUCKEN

WATER RIGHT MAP

Earl Conrad



P.O.D. - S77°20'E a distance of 624 feet from the NW Corner of Sec. 5, T. 3S, R. 45E.

Application No. 51823
Permit No. 39027

RECEIVED
APR 11 1974
STATE ENGINEER
SALEM, OREGON

OVER - ACREAGE

11.3 acres

~~FILE TO WAYNE~~

~~FOR ASSIGN.~~

~~3-1-77~~

0

3114 - 50

10

Abstract of Permit No. 39027

ASSIGNED

Application No. 51823

Certificate No.

Name

Earl Conrad
3207 W 7th St.

Jack^R Duggan &
Box 235
Joseph OR 97846

Gail^B & Helen^E Uehlin
Rt. 1 Box 29
Joseph OR
RIVER

Address

The Dalles, OR 97058

Source of water supply Wallowa River, TRIB. GRANDE RONDE

Use

Irrigation of 5⁰ A.C.

Point of diversion S77°20'E, 624' from NW c., s.5, being within (NW¹/₄NW¹/₄)^{LOT 5} s.5, T.3 S., R.45 E.,
W.M.; Wallowa County

Number of acres 5.0

DESCRIPTION OF LAND TO BE IRRIGATED OR PLACE OF USE

Twp.	Range	Sec.	NE ¹ / ₄				NW ¹ / ₄				SW ¹ / ₄				SE ¹ / ₄							
			NE ¹ / ₄	NW ¹ / ₄	SW ¹ / ₄	SE ¹ / ₄	NE ¹ / ₄	NW ¹ / ₄	SW ¹ / ₄	SE ¹ / ₄	NE ¹ / ₄	NW ¹ / ₄	SW ¹ / ₄	SE ¹ / ₄	NE ¹ / ₄	NW ¹ / ₄	SW ¹ / ₄	SE ¹ / ₄				
2 S	45 E	29									5.0				FOUND				ALLOW			
															67				26		2±	
															96				0 ⁰⁰		0 ⁰⁰	

Priority date April 11, 1974

Amount of water 0.13 c.f.s.

Time limit to begin construction ~~12-22-76~~

Time limit to complete construction ~~10-01-77~~ extended to extended to

Time limit to completely apply water ~~10-01-78~~ extended to extended to

Remarks: Limitations: 1/40th c.f.s., 3 1/2 a.f.

VLD

1976-2-5.F
BBA-3MM-50
9-29-76
R.D.

cgm

Wallowa River

Basin 8, Volume 2

P976-Z-54 BBA-3MM 82
 9-28-76
 R.G.M.

Abstract of Permit No. 39027

Application No. **51823**

Certificate No.

Name **EARL CONRAD**

Address **3207 W. 7TH ST. THE DALLES, ORE**

Source of water supply **WALLOWA R., TRIB GRANDE RONDE R.**

Use **IRR.**

Point of diversion **WALLOWA**

Number of acres

NEW OWNERS-SEE BK
 DE BOWI SAID TO
 BE WORKING ON
 ASSIGN.

DESCRIPTION OF LAND TO BE IRRIGATED OR PLACE OF USE

Twp.	Range	Sec.	NE 1/4				NW 1/4				SW 1/4				SE 1/4				
			NE 1/4	NW 1/4	SW 1/4	SE 1/4	NE 1/4	NW 1/4	SW 1/4	SE 1/4	NE 1/4	NW 1/4	SW 1/4	SE 1/4	NE 1/4	NW 1/4	SW 1/4	SE 1/4	
25	45E	29																	

Priority date **4-11-74**

Amount of water **0.13**

Time limit to begin construction **12-22-76**

Time limit to complete construction **10-1-77** extended to

Time limit to completely apply water **10-1-78** extended to

Remarks: **1/40, 3 1/2**

P-28-76
 R.C. M...

Abstract of Permit No. 37025

Certificate No. Application No. 21823
INFO - JAMES STARK, P.O. Box 382, JOSEPH, ORE.

Name EARL CONRAD 877

Address 3707 W. 7TH ST. THE DAVERS ORE

Source of water WAJAWA R. TRIG GRANDE RONDE R. JOSEPH, ORE
NEW OWNERS-SEE BK DE BOND PAID TO BE WORKING ON

Use 1991
Point of diversion WAJAWA
land has been sub-divided & sold to 2 owners. Starks own E-220'
Dugans own rest.

Land is in. as filed. Water is piped from ditch to Starks & Dugans
Stark has mainline E-W. along S. side of road with an outlet at his N.W.

DESCRIPTION OF LAND TO BE IRRIGATED OR PLACE OF USE

prop. corner for Dugan to hook her line to.

Twp	Range	Sec.	RIVER			WAJAWA			DITCH			FARMER			DIV.		
			NE	NW	SW	NE	NW	SW	NE	NW	SW	NE	NW	SW	NE	NW	SW
25	24	24															

RE-DIV - WOOD HEADGATE ACROSS CREEK
MOTOR WESTINGHOUSE - 5 H.P. @ 5450
PUMP - GOULD DD. CENTER 2" x 3"
PIPE - 4" STEEL MAIN TO S. SIDE OF RD. WHICH SERVES BOTH PLACES
STARKS - 920' - 3" LATERAL DUGANS - 1000' - 3" & 2" ALUM.
200' - 4" MAIN
HEADS - STARKS - 23 - 7/8 x 0 RB-30'S ALL MAX.
DUGANS - 19 - 3/16 x 0 RB-30'S ALL MAX.

CROP - ALFALFA & PASTURE

Priority date 4-11-74

LIFT - APPROX 50' TO 70' FALL FROM DITCH TO

Amount of water 0.131
Time limit to begin construction 12-22-76

716 - LAND ON PHOTO

Time limit to completely apply water 10-1-78
extended to

Remarks: 1/4, 1/2

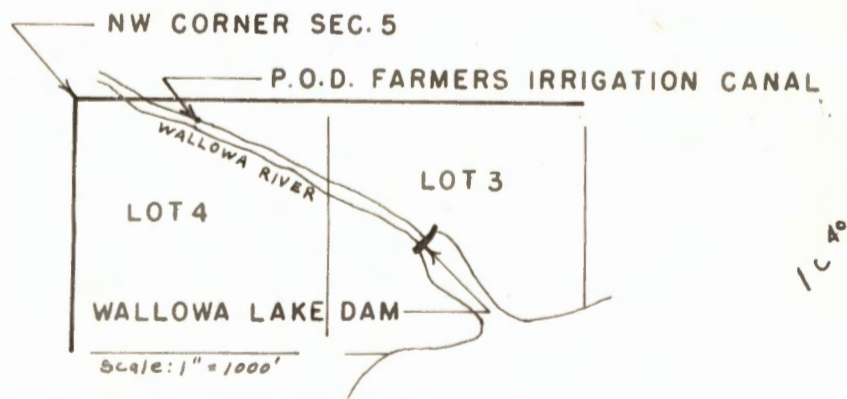
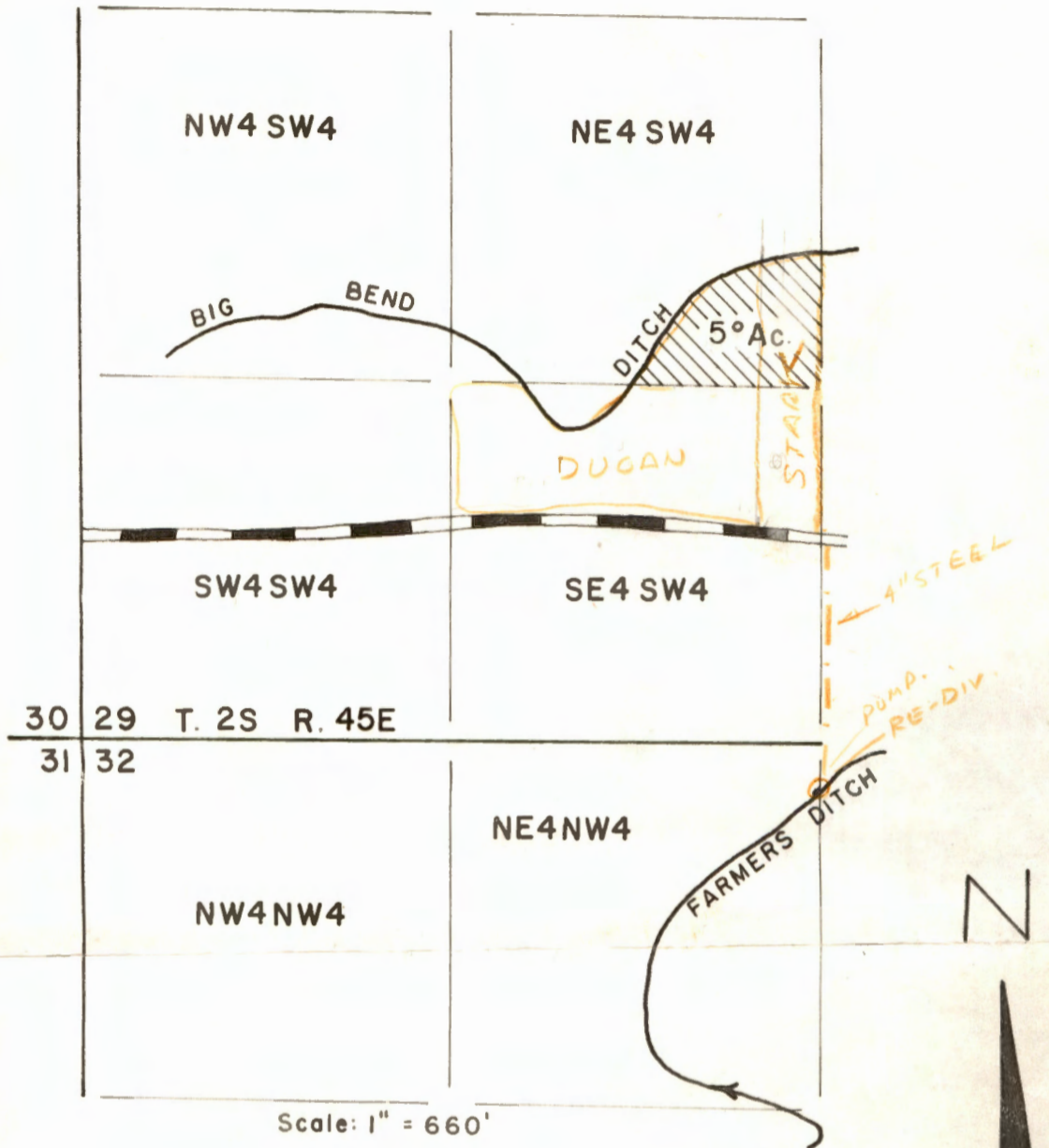
9-28-76

R. G. Mueher

08-11-1988-2-21-2004
1-28-76
R.G.M.

WATER RIGHT MAP

Earl Conrad



P.O.D. - S77°20'E a distance of 624 feet from the NW Corner of Sec. 5, T. 3S, R. 45E.

Application No. 51823
Permit No. 39027

RECEIVED
APR 11 1974
STATE ENGINEER
SALEM, OREGON

RECEIVED

JAN 30 1978

STATE OF OREGON

WATER RESOURCES DEPARTMENT
SALEM, OREGON

WALLOWA

Proof of Appropriation of Water

JACK R. DUGGAN &
GAIL B. & HELEN E. UEHLIN

of Rt. 1, Box 29, Joseph, State of Oregon, 97846,
has applied beneficially the waters of
Wallowa River

a tributary of Grande Ronde River for the purpose of
irrigation of 5.0 acres

under Permit No. 39027 and that the use of said waters has been completed under the
terms of said permit; that the priority of the right dates from
April 11, 1974

that the amount of water for the purposes aforesaid, has been actually beneficially used in the
amount of
0.13 cubic foot per second

or its equivalent in case of rotation, measured at the point of diversion from the stream.
The point of diversion is located in the Lot 5 (NW $\frac{1}{4}$ NW $\frac{1}{4}$), Section 5, T. 3 S., R. 45
E., W. M., South 77 degrees 20 minutes East 624 feet From the NW Corner, Section
5.

The amount of water used for irrigation, together with the amount secured under any other
right existing for the same lands, shall be limited to one-fortieth of one cubic foot per second
per acre, or its equivalent for each acre irrigated and shall be further limited
to a diversion of not to exceed 3 $\frac{1}{2}$ acre feet per acre for each acre irrigated
during the irrigation season of each year,

and shall
conform to such reasonable rotation system as may be ordered by the proper state officer.

A description of the place of use under the right, and to which such right is appurtenant, is
as follows:

Duggan
2.6 acres NE $\frac{1}{4}$ SW $\frac{1}{4}$
Section 29
T. 2 S., R. 45 E., W. M.

Uehlin
2.4 acres NE $\frac{1}{4}$ SW $\frac{1}{4}$
Section 29
T. 2 S., R. 45 E., W. M.

I have read the above and foregoing proof of appropriation of water; I know the contents
thereof, and that the facts therein stated are true.

IN WITNESS WHEREOF, I have hereunto set my hand this 26 day of January,
1978.

x Jack R. Duggan

x Gail B. Uehlin

x Helen E. Uehlin

1-28-76

TOWNSHIP 2 S RANGE 45 E W. M. Card # 1 SECTION 29														APPLICATION NUMBER	PERMIT NUMBER	CERTIFICATE NUMBER		
NE				NW				SW				SE						
NE	NW	SW	SE	NE	NW	SW	SE	NE	NW	SW	SE	NE	NW	SW	SE			
20	40	35	40			10	5	35	38							Vols p 145-148	2950	
20	40	5		40	40	20	30									Vols p 160-161	3009	
20	40	5		40	40	20	30									Vols p 206-208	3198	
				40	40	20	30									Vols p 168-169	3037	
						20											3195	
						2.96 8.69		1440.86								Vols p 155	2980	
											5					Vols p 186	3114	
										40	40	35	32			Vols p 186	3113	
40	40	40	40	40	40	40	40	35	40	40	40	35	32			4401	2696	9311 ^{Supplemental}
20		35	40			10	5	35	38							Vols p 160	7716	
20	40	5														Vols p 160	7716	
																		(Municipal)
																14857	10818	CANCELLED
40	40	40	40	40	40	40	40	35	40	40	40	35	32			44050	32669	Supplemental
City of Joseph																		

RGM

NEEDS ASSIGN - LAND DIVIDED, NOW

OWNED BY JAMES STARK, P.O. Box 382, JOSEPH, ORE. 97846

JACK R. DUGGAN, P.O. Box 235, JOSEPH, ORE. 97846

STARKS OWN E. 220', DUGGANS OWN REST.

DE BOW SAYS HE'S WORKING ON ASSIGN., BUT DON'T

THINK HE'S STRAINED HIMSELF. 432

June 17, 1977

Ph. ~~266~~-3753

Called James Stark - he is selling to Gail Veblin contact Gail in about 2-weeks

378-8508

File No. 51823

January 11, 1978

Gail B. & Helen E. Uehlin
Rt. 1, Box 239
Joseph, OR 97828

Dear Mr. & Mrs. Uehlin,

Here is a partially completed application for your use as requested in your letter. Please examine the application and the map and if you agree that this correctly describes the project, both of your signatures will have to be placed in the space provided under remarks and returned along with a fee of \$30.00.

Sincerely,

Thomas E. Shook
Water Rights Engineer

TES/dw

The completed assignment must be submitted to the Water Resources Director,
1178 Chemeketa St., N.E., Salem, Oregon 97310, together with a recording
fee of \$2.00.

Rec 64508
\$ 2.00

Jan. 1, 1977

Water Resources Dept.
Mill Creek Office Park
555 13th. Street, N. E.
Salem, Oregon 97310

Dear Mr. Estes;

We are writing in regard to your letter dated Dec. 16, 1977 pertaining to file # 51823 permit # 39027. We do wish to establish a legal water right for our additional 2.7 acres. We will appreciate receiving an application for the required permit.

We are trying to contact Mr. Jack Duggan to obtain his signature on the documents you forwarded in your letter of Dec. 16th. He has moved to Baker and we hope to see him this week.


Sincerely,

Gail B. Uehlin

Gail B. Uehlin

GBU:hu

RECEIVED
JAN 5 1978
WATER RESOURCES DEPT
SALEM, OREGON



Water Resources Department

MILL CREEK OFFICE PARK

555 13th STREET N.E., SALEM, OREGON 97310

PHONE 378-8508

December 16, 1977

Gail B. & Helen E. Uehlin
Rt. 1, Box 29
Joseph, OR 97846

File No. 51823

Dear Mr. & Mrs. Uehlin,

Enclosed is the proof of appropriation of water under your water right permit number 39027

The data contained in the proof is based on an inspection and survey of your project made by a representative of this office. It defines the extent to which the water right has been completed within the terms of your permit. The proof should be carefully examined, dated and signed and returned to this office.

Upon receipt of the proof and the recording fee of \$2.00, a certificate of water right will be issued confirming the right and, after recording in the county records, will be forwarded to you.


You may keep the map print for your records.

Sincerely,

Bruce A. Estes, Supervisor
Survey-Certificate Section
Water Rights Division

Form 132

Our field engineer found a total of 5.1 acres claimed irrigated in connection with permit number 39027, which exceeds the limit of 2.4 acres under the permit. If you intend to establish a legal water right for the additional 2.7 acres, a permit must be obtained. We will assist in making an application for a permit for the additional land at your request.



Water Resources Department

MILL CREEK OFFICE PARK

555 13th STREET N.E., SALEM, OREGON 97310

PHONE 378-8508

December 16, 1977

Jack R. Duggan
Box 235
Joseph, OR 97846

File No. 51823

Dear Mr. Duggan,

Enclosed is the proof of appropriation of water under your water right permit number 39027

The data contained in the proof is based on an inspection and survey of your project made by a representative of this office. It defines the extent to which the water right has been completed within the terms of your permit. The proof should be carefully examined, dated and signed and returned to this office.

Upon receipt of the proof and the recording fee of \$2.00, a certificate of water right will be issued confirming the right and, after recording in the county records, will be forwarded to you.

You may keep the map print for your records.

Sincerely,

Bruce A. Estes, Supervisor
Survey-Certificate Section
Water Rights Division

Form 132

Our field engineer found a total of 11.2 acres claimed irrigated in connection with permit number 39027, which exceeds the limit of 2.6 acres under the permit. If you intend to establish a legal water right for the additional 8.6 acres, a permit must be obtained. We will assist in making an application for a permit for the additional land at your request.

Nov. 4, 1977.

51823
Per 39027

Water Resources Dept.
Mill Creek Office Park
555 13th Street N.E.
Salem, Oregon 97310.

Dear Mr. Overcast;

With regard to water permit
3902- , please advise as to
the amount of acreage covered
under this permit. Our ground
covers 5 acres including the
house. If we need to file for
additional water rights please
send forms to transact the
additional permit required.

RECEIVED

NOV 14 1977

WATER RESOURCES DEPT
SALEM, OREGON

Sincerely

Helen G. Uebelin

378-3066

File No. 51823

October 26, 1977

Jack R. Duggan
Box 25
Joseph, OR 97846

Dear Mr. Duggan,

The assignment of permit numbered 39027 from Earl Conrad to you and Gail B. & Helen E. Uehlin has been recorded in the records of the Water Resources Department. Our records have been changed accordingly, and the original is enclosed along with our receipt numbered 64508, covering the recording fee of \$2.00 you submitted.

Sincerely,

Wayne J. Overcash
Water Rights Engineer

WJO/dw
cc: Gail B. & Helen E. Uehlin

378-3066

File 51823

October 6, 1977

Earl Conrad
3207 West 7th St.
The Dalles, OR 97058

Dear Mr. Conrad:

As mentioned in our recent phone discussion, I am enclosing an assignment form which when properly dated and signed by you and returned to this office will provide for assigning the permit No. 39027 to Gail B. and Helen E. Uehlin and Jack R. Duggan.

It is my understanding that you sold the property covered by the permit to Jack R. Duggan and James Stark and that James Stark later sold to Mr. and Mrs. Uehlin.

The assignment will require a \$2.00 recording fee. I have discussed this matter with Mrs. Uehlin. Therefore it may be best to send the assignment to them for review after you date and sign it. They could then forward the assignment to this office for recording along with the \$2.00 fee.

Sincerely,

Wayne J. Overcash
Water Rights Engineer

WJO:clb
cc: Jack R. Duggan
cc: Gail B. and Helen E. Uehlin

Earl Conrad
3207 West 7th St.
The Dalles, OR 97058

January 5, 1976

51823

39027 with map

RECEIVED

APR 11 1974

STATE ENGINEER
SALEM, OREGON

Chris L. Wheeler
State Engineer
1178 Chemeketa St. NE
Salem, Oregon 97310

I, W.R. Freudenberg, president of the Farmer Ditch,
after consulting with the Board of Directors, hereby authorize the under signed
applicant the right to transport the waters of the Farmers Ditch
through the afore-mentioned ditch to his place of use.

SIGNED W. R. Freudenberg

Application No. 51823
Permit No.

TOWNSHIP 25 RANGE 45E, W. M. Card # 1 SECTION 29

NE				NW				SW				SE				APPLICATION NUMBER	PERMIT NUMBER	CERTIFICATE NUMBER			
NE	NW	SW	SE	NE	NW	SW	SE	NE	NW	SW	SE	NE	NW	SW	SE						
20	40	35	40			10	5	35	38								Vols p 145-148	2950			
20	40	5		40	40	20	30												Vols p 162-161	3009	
20	40	5		40	40		30												Vols p 206-208	3198	
				40	40	20	30												Vols p 168-169	3037	
						20														3195	
						8.61		1440.86											Vols p 155	2980	
											5								Vols p 186	3114	
												40	40	35	32				Vols p 186	3113	
40	40	40	40	40	40	40	40	35	40			40	40	35	32	4401	2696	9311	Supplemental		
20		35	40			10	5	35	38										Vols p 160	7716	
20	40	5																	Vols p 160	7716	
																			14857	10818	CANCELLED
																			Supplemental	44030	32669
40	40	40	40	40	40	40	40	35	40			40	40	35	32				City of Joseph		

September 12, 1974

51823

Earl Conrad
3207 West 7th Street
The Dalles, OR 97058

Dear Mr. Conrad:

This will acknowledge return of your corrected application
No. 51823 and map.

Your application is now in satisfactory form for approval by
the issuance of a permit.

Very truly yours,

WAYNE J. OVERCASH
Assistant

WJO:jbg
Receipt No. 39499

51823

June 13, 1974

Earl Conrad
3207 West 7th Street
The Dalles, OR 97058

Dear Mr. Conrad:

Your application for a permit to appropriate 0.125 cubic foot of water per second from the Wallowa River for the irrigation of 11.5 acres was received along with a map prepared on tracing paper, a statement from the President of the Farmer's Ditch authorizing the use of their ditch for transporting water, and fees of \$25.00 were received.

Your application has been filed as No. 51823.

You have listed in item No. 8 that you intend to irrigate 11.5 acres. However, your map only shows 5 acres. Therefore, either your map or the information given in item No. 8 should be corrected so that they are in agreement.

According to our records, there are rights to the use of waters for the irrigation of 35 acres in the NE¼ SW¼ of Section 29. If a portion of the earlier rights have been abandoned or lost through nonuse for five successive years, it will be necessary to clear our records of any existing right involved prior to approving your application.

Applications will be accepted and permits issued for water from Wallowa River and its tributaries with the understanding that there may be no water available for appropriation during the latter part of the irrigation season.

I am returning your application and map for correction and completion. Your application is endorsed so that in order to retain its priority date, it must be received in this office on or before August 13, 1974.

Very truly yours,

WAYNE J. OVERCASH
Assistant

WJO:bms

Enclosures



**STATE
ENGINEER**

WATER RESOURCES DEPARTMENT

1178 CHEMEKETA STREET N.E. • SALEM, OREGON • 97310 • Phone 378-3739

TOM McCALL
GOVERNOR

CHRIS L. WHEELER
State Engineer

File No. 51823

June 13, 1974

Earl Conrad
3207 West 7th Street
The Dalles, OR 97058

Dear Mr. Conrad:

Your application for a permit to appropriate 0.125 cubic foot of water per second from the Wallowa River for the irrigation of 5 acres was received along with a map prepared on tracing paper, a statement from the President of the Farmer's Ditch authorizing the use of their ditch for transporting water, and fees of \$25.00 were received.

Your application has been filed as No. 51823.

You have listed in item No. 8 that you intend to irrigate 5 acres. However, your map only shows 5 acres. Therefore, either your map or the information given in item No. 8 should be corrected so that they are in agreement.

According to our records, there are rights to the use of waters for the irrigation of 35 acres in the NE¼ SW¼ of Section 29. If a portion of the earlier rights have been abandoned or lost through nonuse for five successive years, it will be necessary to clear our records of any existing right involved prior to approving your application.

Applications will be accepted and permits issued for water from Wallowa River and its tributaries with the understanding that there may be no water available for appropriation during the latter part of the irrigation season.

I am returning your application and map for correction and completion. Your application is endorsed so that in order to retain its priority date, it must be received in this office on or before August 13, 1974.

Very truly yours,

Wayne J. Overcash
WAYNE J. OVERCASH
Assistant

WJO:bms

Enclosures

*worry about this
is we understood
that the 5 acres had
the water permit
and the 11.5 acres
did not. we were
mistaken about it
and this permit
is for the 5 acres
and as already
had the permit
on the 11.5 acres
Earl Conrad*

5 acres