

Application No. 11656  
 Permit No. 8089  
 Certificate No. 8909

**FEEES PAID**

Date	Amount	Receipt
.....	.....	.....
.....	.....	.....
<b>Total</b>	.....	.....

**FEEES REFUNDED**

Date	Amount	Check
.....	.....	.....

Name F. B. Wetherbee  
 By .....

Address Wilderville, Ore.  
 Date filed .....

Action suspended until .....

Returned to applicant .....

Date completed .....

Date of approval .....

Stream Index, Page No. ....  
 Application Record, Book No. ....

**ASSIGNMENTS**

Date	To whom	Address	Volume	Page
.....	.....	.....	.....	.....
.....	.....	.....	.....	.....

**REMARKS**

0.05 sec. ft. from unnamed stream for dom.

**CONSTRUCTION**

Date for beginning Aug. 5, 1928  
 Date for completion June 1, 1929  
 Extended to 10/1/30  
 Date for application of water Oct. 1, 1930  
 Extended to .....

**PROSECUTION OF WORK**

Form "A" filed Sept. 18, 1928  
 Form "B" filed Sept 4, 1930  
 Form "C" filed Sept 4, 1930

**FINAL PROOF**

Blank mailed 9-4-30  
 Proof received .....

Date certificate issued Nov 28 1930  
 Receipt for recording fee No. 12755



## Herb Mosgar

---

**From:** Kathy Smith

**Sent:** Monday, January 11, 2010 2:56 PM

**To:** customerservice

**Subject:** Application 11656

Hi,

Can you fax or email me the application papers for S11656. I'm trying to find out if there is any mention of how many houses this water right initially served. Thanks.

Kathy

# OREGON WATER RESOURCES DEPARTMENT



State of Oregon  
Water Resources Department  
725 Summer St NE, Ste A  
Salem, OR 97301-1266  
Phone #: (503) 986-0900  
Fax#: (503) 986-0901  
[www.wrd.state.or.us](http://www.wrd.state.or.us)

GRANTS PAS

## FAX TRANSMITTAL

WM  
TO: KATHY FAX NUMBER: DIRECT  
DATE: TUES 1-12-2010 PAGES: \_\_\_\_\_, INCLUDING COVER SHEET  
FROM: HERB PHONE: (503) 986-0 \_\_\_\_\_  
COMMENTS: DETAILS RET COST 8909

### WATER RIGHTS

- Water Rights information
- Adjudications
- Hydroelectric
- Certifications / Final Proofs
- Hearings / Contested Cases

FAX: (503) 986-0901

### TECHNICAL SERVICES

- Hydrographics
- Ground Water
- Information Services
- GIS/Mapping
- Dam Safety
- Enforcement
- Water Use Reporting

FAX: (503) 986-0902

### FIELD SERVICES

- Regional Liaisons
- Transfers
- Hydrographics

### NORTHWEST REGION

- District 16 Watermaster

### DIRECTOR'S OFFICE

- Water Resources Commission
- Legislation and Rules
- Public Information

### ADMINISTRATIVE SERVICES

- Fiscal / Accounting
- Human Resources / Personnel
- Water Development Loan Fund
- Support Services

FAX: (503) 986-0903 or  
503-986-0904

TRANSMISSION VERIFICATION REPORT

TIME : 01/12/2010 09:59  
NAME : WRD 1ST FL  
FAX : 5039860901  
TEL : 5039860901  
SER.# : BROJ5J339815

DATE, TIME  
FAX NO./NAME  
DURATION  
PAGE(S)  
RESULT  
MODE

01/12 09:54  
SLIND-GRANTSPASS  
00:04:43  
09  
OK  
STANDARD  
ECM

# OREGON WATER RESOURCES DEPARTMENT



State of Oregon  
Water Resources Department  
725 Summer St NE, Ste A  
Salem, OR 97301-1266  
Phone #: (503) 986-0900  
Fax#: (503) 986-0901  
[www.wrd.state.or.us](http://www.wrd.state.or.us)

*GRANTS PASS*

*WAM*

## FAX TRANSMITTAL

TO: KATHY FAX NUMBER: DIRECT  
DATE: TUES 1-12-2010 PAGES: \_\_\_\_\_, INCLUDING COVER SHEET  
FROM: HERB PHONE: (503) 986-0\_\_\_\_\_  
COMMENTS: DETAILS RET COST 8909

- WATER RIGHTS**
- Water Rights information
  - Adjudications
  - Hydroelectric
  - Certifications / Final Proofs
  - Hearings / Contested Cases

- TECHNICAL SERVICES**
- Hydrographics
  - Ground Water
  - Information Services
  - GIS/Mapping

- FIELD SERVICES**
- Regional Liaisons
  - Transfers
  - Hydrographics



DESCRIPTION OF WORKS

9. (a) If a dam has been constructed, give description: Height, 2 ft.; length on top, 9 ft. length on bottom 6 ft.; material used and character of construction, Timber and earth

(b) Give description of headgate: Width, ft.; depth, ft.; material used and character of construction, Valve in 1" pipe

(c) Size of canal: Width on top (at waterline) See pipe; width on bottom, ft.; depth of water, ft.; grade, ft. fall per 1,000 ft. Actual capacity, sec.-ft. Give general description,

(d) Pipe line: Description of intake, Pipe inserted through dam, with screen in front.

Length of pipe, 3140 ft.; size at intake, 1/2 in.; size at 20 ft. from intake, 1/2 in.; size at place of use, 1 in. Difference in elevation between intake and place of use, 500 ft.

Is grade uniform? No Actual capacity of pipe line, 0.05 sec.-ft.

Give general description: Steel (Material: Steel, wrought, cast iron, wood stave, etc.)

(e) Pumping plant: Give size and type of pump, Suction lift, ft.; discharge lift, ft. Type of motor used Horse power rating, H. P. Actual capacity of pump, sec.-ft.

10. During what months is water beneficially used Full year.

11. State character of soil Kind of crops raised

12. Does the accompanying map, filed with your application, show correctly the point of diversion, area of land irrigated, or place of use? Yes

13. If not, wherein is such map in error?

14. Domestic use: Give number of families actually using water at this time 2

15. If for power, mining, municipal, manufacturing, storage or any other purpose than irrigation, give extent and method of such use

REPORT OF PERSON MAKING INSPECTION

(For use by representative of State Engineer)

I, Tom R. Pearce, do hereby certify that I have made an inspection of the works described herein and in Permit No. 8088, on the 30 day of Sept., 1930, and found the foregoing statements and descriptions of works to be accurate. In my opinion the appropriation has been completed to the extent of 0.05 sec.ft. (Quantity of water in second-feet or acre-feet) and I recommend the issuance of a water right certificate for this amount.

Tom R. Pearce

(Name)

Watermaster Dist. No.16

(Title)

NOTE TO INSPECTORS

If conditions do not justify the above report by you, please return the proof without your signature, with a full report by letter.

PROOF OF APPROPRIATION

Permit No. ....

Recording fee paid

Receipt No. 12758

*Substantive*



PROOF OF APPROPRIATION OF WATER

STATE ENGINEER RECEIVED OCT 4 - 1930 SALEM, OREGON

- 1. Name F.B.Wetherbee 2. Address Wilderville, Oregon
3. Source of supply No Name Tributary of Applegate River
4. Amount of water 0.05 5. Priority date July 28, 1927
6. Use Domestic
7. Location of point of diversion, NE 1/4 NW 1/4 Sec. 22, Twp. 37 S, Range 6 W W. M.
8. The description of land given below corresponds to that found in your permit covering land to be irrigated, or, if for other purposes, the place of use. In the blank column on the right, headed "No. acres actually irrigated," fill in the number of acres you have irrigated in each of the tracts described:

Table with 6 columns: Township, Range, Section, Forty-acre Tract, No. Acres Described in Permit, No. Acres Actually Irrigated. Includes a vertical note: 'This column must be filled in if water is used for irrigation'

AFFIDAVIT OF APPROPRIATOR

STATE OF OREGON,

County of Josephine

} ss.

I, F. B. Wetherbee, being first duly sworn, depose and say that I have read the above and foregoing proof of appropriation of water; that I know the contents thereof, and that the facts therein stated are true.

1st

IN WITNESS WHEREOF, I have hereunto set my hand this \_\_\_\_\_ day of October, 1930...

x F B Wetherbee

1 October

Subscribed and sworn to before me this \_\_\_\_\_ day of \_\_\_\_\_, 1930...

Walter B. Pearce

My commission expires March 5, 1932 Notary Public for Oregon  
My commission expires March 5, 1932

[NOTARIAL SEAL]

AFFIDAVIT OF WITNESSES

STATE OF OREGON,

County of \_\_\_\_\_

} ss.

We, \_\_\_\_\_, and \_\_\_\_\_

of \_\_\_\_\_, being first duly sworn, depose and say that we are well acquainted with the facts and conditions set forth in the foregoing statement relative to proof of appropriation of water under Permit No. \_\_\_\_\_; that we and each of us have been over and upon each tract described in said proof, and from such personal inspection have knowledge that all necessary ditches, dams and other diversion and distributing works have been constructed, and water used as stated therein; that we have carefully read such proof of appropriation, and that each and every statement contained therein is true to the best of our knowledge and belief.

Subscribed and sworn to before me this \_\_\_\_\_ day of \_\_\_\_\_, 193\_\_\_\_\_

Notary Public for Oregon

[NOTARIAL SEAL]

My commission expires \_\_\_\_\_



## NOTICE OF COMPLETION OF CONSTRUCTION

I, F. B. Wetherbee, the holder of Application No. 11656, being

Permit No. 8088, issued by the State Engineer of the State of Oregon  
(Reservoir or Enlargement)

for the appropriation of 0.05 second-feet of the waters of Unnamed Spring  
 in accordance with the tenor of such permit and the limitations endorsed thereon by the State Engineer,  
 have completed the construction of the works described therein the 23 day of August, 1930,  
 being within the time limitation as fixed in said permit or as extended by the State Engineer for the  
 completion of construction work.

## Remarks:

-----  
 If the works have a less capacity than as described in the permit, or you have definitely abandoned your plan of irrigating any of the lands described

-----  
 in your permit, you should so state in order that our records may not be unnecessarily encumbered.

IN WITNESS WHEREOF, I have hereunto set my hand this 1 day of September, 1930

-----  
(Present Address)

F. B. Wetherbee  
 -----  
(Signature of Applicant)

Fill out, detach, and mail to the State Engineer, Salem, Oregon.

Form D should be used in reporting progress of work if more than one year has been allowed for completion.

NOTICE OF BEGINNING OF CONSTRUCTION

I, Fred B. Wetherbee, the holder of Application No. 11656, being  
ditch Permit No. 8088, issued by the State Engineer of the State of Oregon  
(Reservoir or Enlargement)  
for the appropriation of 0.05 second-feet of the waters of (no name)  
in accordance with the tenor of such permit and the limitations endorsed thereon by the State Engineer,  
began the actual construction of the works described therein on the 18 day of June, 1928,  
being within the time limitation as fixed in said permit for the beginning of construction work.

Have cleared right of way, and graded  
The appropriator should state the manner of beginning construction work, number of men and teams employed, the amount of work completed up to the date of this  
same 2400 ft. 48 days - all hand labor.  
statement, and any additional information which may tend to show the beginning of work in good faith.

IN WITNESS WHEREOF, I have hereunto set my hand this 18 day of September 1928  
Grants Pass, Ore. Route 3 F. B. Wetherbee  
(Present Address) (Signature of Applicant)



NOTICE OF COMPLETE APPLICATION OF WATER TO A BENEFICIAL USE

I, F.B. Wetherbee, the holder of Application No. 11664, being

Permit No. 8088, issued by the State Engineer of the State of Oregon

(Reservoir or Enlargement)

for the appropriation of 0.05 second-feet of the waters of unnamed Spring in accordance with the tenor of such permit and the limitations endorsed thereon by the State Engineer,

completely applied the water to a beneficial use, on the 23 day of August, 1930, being the time limitation as fixed in said permit or as extended by the State Engineer for the complete application of water to a beneficial use.

Remarks: \_\_\_\_\_

If all of the water granted in the permit had not been fully applied to beneficial use, you should so state, so that delinquent appropriators may

have notice.

IN WITNESS WHEREOF, I have hereunto set my hand this 1 day of September, 1930

Grants Pass Oregon RR# 3, F.B. Wetherbee  
(Present Address) (Signature of Applicant)

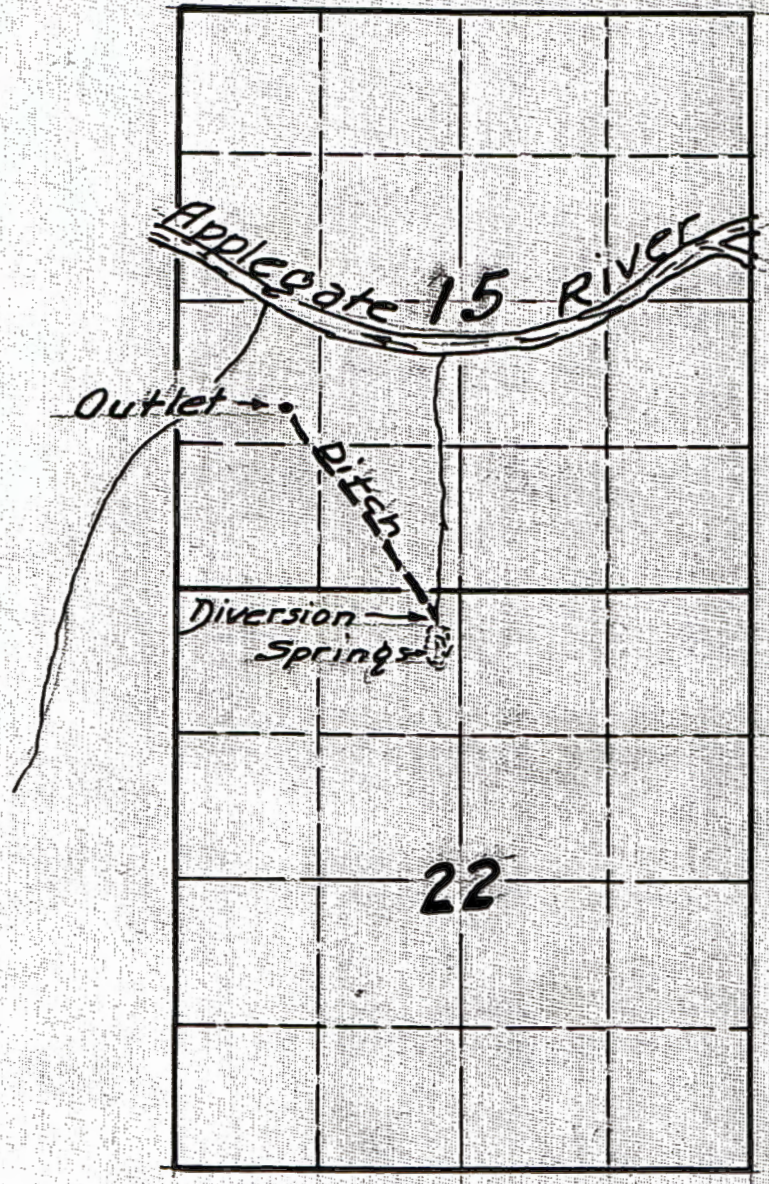
all for proof



F. B. Wetherbee

Scale 2" = 1 Mi. July 1927





T 37 S., R. 6 W., W. M.



Application No. 11656  
Permit No. 8088



# Water Right Information Query Results

<b>Contact Information</b>	<b>Documents</b> <a href="#">View all scanned documents</a>	
▼ <b>Current contact information</b> OWNER: ▶ F B WETHERBEE WILDERVILLE, OR 97543	▶ <b>Application: S 11656</b> ▶ <b>Permit: S 8088</b> <a href="#">document</a> , <a href="#">paper map</a> ▶ <b>Certificate: 8909</b> <a href="#">document</a> , <a href="#">paper map</a> ▶ <a href="#">View right with Web Mapping</a> ▶ <a href="#">View Places of Use from Water Rights in the Same Area</a>	
<b>Water Right Information</b>		
Status: Non-Cancelled County: Josephine File Folder Location: Salem Watermaster District: 14		
<b>Point(s) of Diversion</b>		
▶ <b>POD 1 - UNNAMED STREAM &gt; APPLGATE RIVER</b>		
<b>Place(s) of Use</b> <a href="#">Add TRS grouping</a>		
▶ <b>Use - DOMESTIC (Primary); Priority Date: 7/28/1927</b>		
<b>Water Right Genealogy</b>		
---No genealogy records available for this water right, try the family link below instead.		

[View Water Rights in same Family](#)

[Help understanding and working with the Water Rights Information System](#)

[Report Errors with Water Right Data](#)

[Return to WRIS Query](#)



PROOF OF APPROPRIATION OF WATER

STATE ENGINEER RECEIVED OCT 4 - 1930 SALEM, OREGON

- 1. Name F.B. Wetherbee 2. Address Wilderville, Oregon
3. Source of supply No Name Tributary of Applegate River
4. Amount of water 0.05 5. Priority date July 28, 1927
6. Use Domestic
7. Location of point of diversion, NE 1/4 NW 1/4 Sec. 22, Twp. 37 S, Range 6 W W. M. (Legal Subdivision)
8. The description of land given below corresponds to that found in your permit covering land to be irrigated, or, if for other purposes, the place of use. In the blank column on the right, headed "No. acres actually irrigated," fill in the number of acres you have irrigated in each of the tracts described:

Table with 6 columns: Township, Range, Section, Forty-acre Tract, No. Acres Described in Permit, No. Acres Actually Irrigated. Row 1: 37 S, 6 W, 15, NW 1/4 SW 1/4. Vertical text on right: This column must be filled in if water is used for irrigation.



DESCRIPTION OF WORKS

9. (a) If a dam has been constructed, give description: Height, 2 ft.; length on top, 9 ft. length on bottom 6 ft.; material used and character of construction, Timber and earth

(b) Give description of headgate: Width, ft.; depth, ft.; material used and character of construction, Valve in 1" pipe

(c) Size of canal: Width on top (at waterline) See pipe; width on bottom, ft.; depth of water, ft.; grade, ft. fall per 1,000 ft. Actual capacity, sec.-ft. Give general description,

(d) Pipe line: Description of intake, Pipe inserted through dam, with screen in front.

Length of pipe, 3140 ft.; size at intake, 1 in.; size at 20 ft. from intake, 1 1/2 in.; size at place of use, 1 in. Difference in elevation between intake and place of use, 500 ft.

Is grade uniform? No Actual capacity of pipe line, 0.05 sec.-ft.

Give general description: Steel (Material: Steel, wrought, cast iron, wood stave, etc.)

(e) Pumping plant: Give size and type of pump,

Suction lift, ft.; discharge lift, ft. Type of motor used

Horse power rating, H. P. Actual capacity of pump, sec.-ft.

10. During what months is water beneficially used Full year.

11. State character of soil

Kind of crops raised

12. Does the accompanying map, filed with your application, show correctly the point of diversion, area of land irrigated, or place of use? Yes

13. If not, wherein is such map in error?

14. Domestic use: Give number of families actually using water at this time 2

15. If for power, mining, municipal, manufacturing, storage or any other purpose than irrigation, give extent and method of such use



AFFIDAVIT OF APPROPRIATOR

STATE OF OREGON,

County of Josephine

} ss.

I, F. B. Wetherbee, being first duly sworn, depose and say that I have read the above and foregoing proof of appropriation of water; that I know the contents thereof, and that the facts therein stated are true.

1st

IN WITNESS WHEREOF, I have hereunto set my hand this \_\_\_\_\_ day of October, 1930..

x F B Wetherbee

1 October

Subscribed and sworn to before me this \_\_\_\_\_ day of \_\_\_\_\_, 1930..

Walter B. Pearce

Notary Public for Oregon  
My commission expires March 5, 1932  
My commission expires March 5, 1932

[NOTARIAL SEAL]

AFFIDAVIT OF WITNESSES

STATE OF OREGON,

County of \_\_\_\_\_

} ss.

We, \_\_\_\_\_, and \_\_\_\_\_

of \_\_\_\_\_, being first duly sworn, depose and say that we are well acquainted with the facts and conditions set forth in the foregoing statement relative to proof of appropriation of water under Permit No. \_\_\_\_\_; that we and each of us have been over and upon each tract described in said proof, and from such personal inspection have knowledge that all necessary ditches, dams and other diversion and distributing works have been constructed, and water used as stated therein; that we have carefully read such proof of appropriation, and that each and every statement contained therein is true to the best of our knowledge and belief.

Subscribed and sworn to before me this \_\_\_\_\_ day of \_\_\_\_\_, 193\_\_\_\_\_

Notary Public for Oregon

[NOTARIAL SEAL]

My commission expires \_\_\_\_\_



REPORT OF PERSON MAKING INSPECTION

[MONTICUT DIST]

(For use by representative of State Engineer)

I, Tom R. Pearce, do hereby certify that I have made an inspection of the works described herein and in Permit No. 8088, on the 30 day of Sept., 1930, and found the foregoing statements and descriptions of works to be accurate. In my opinion the appropriation has been completed to the extent of 0.05 sec.ft. (Quantity of water in second-feet or acre-feet) and I recommend the issuance of a water right certificate for this amount.

Tom R. Pearce

(Name)

Watermaster Dist. No.16

(Title)

NOTE TO INSPECTORS

If conditions do not justify the above report by you, please return the proof without your signature, with a full report by letter.

PROOF OF APPROPRIATION

Permit No. ....

Recording fee paid

Receipt No. 12755

*Watermaster*

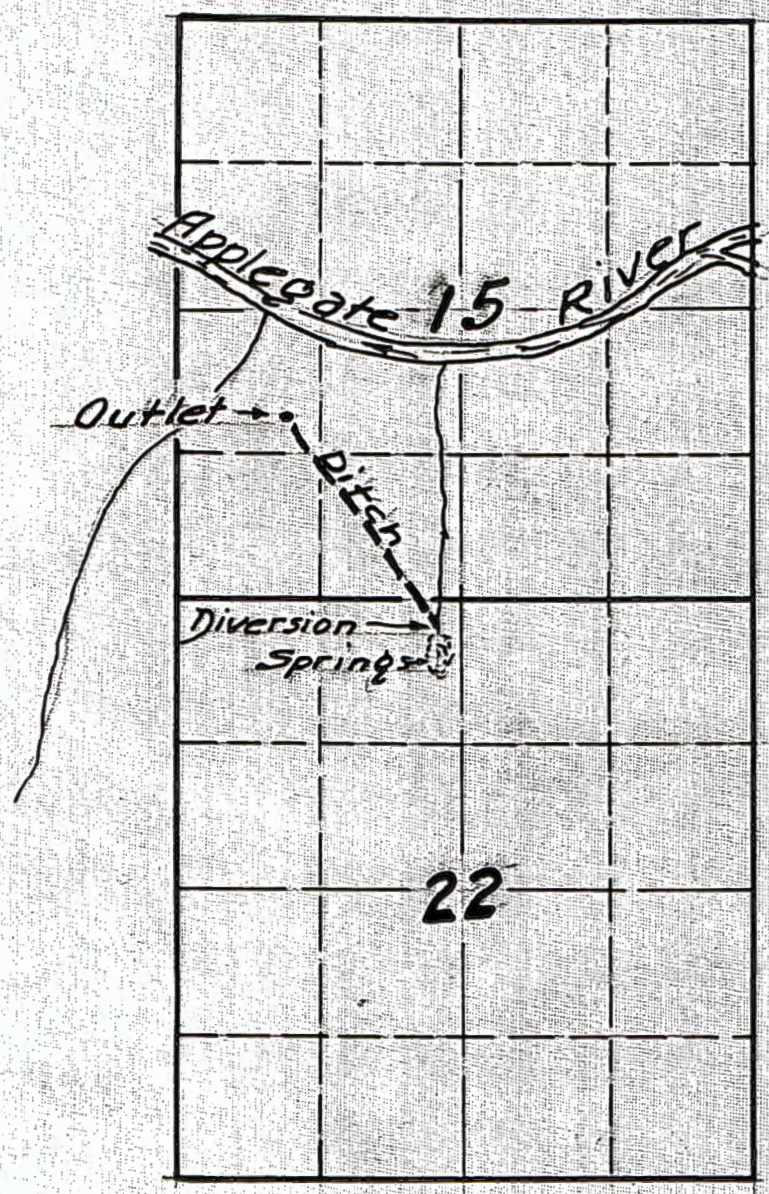




F. B. Wetherbee

Scale 2" = 1 Mi. July 1927

T 37 S., R. 6 W., W. M.



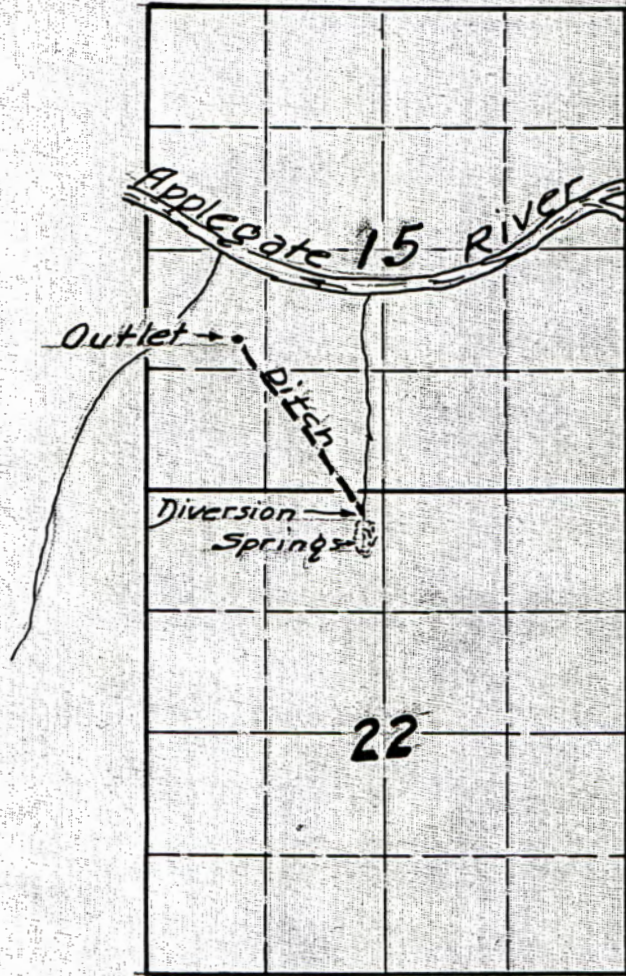
Application No. 11656  
Permit No. 8088



F.B. Wetherbee

Scale 2" = 1 Mi. July 1927

T 37 S., R. 6 W., W. M.



Application No. 11656

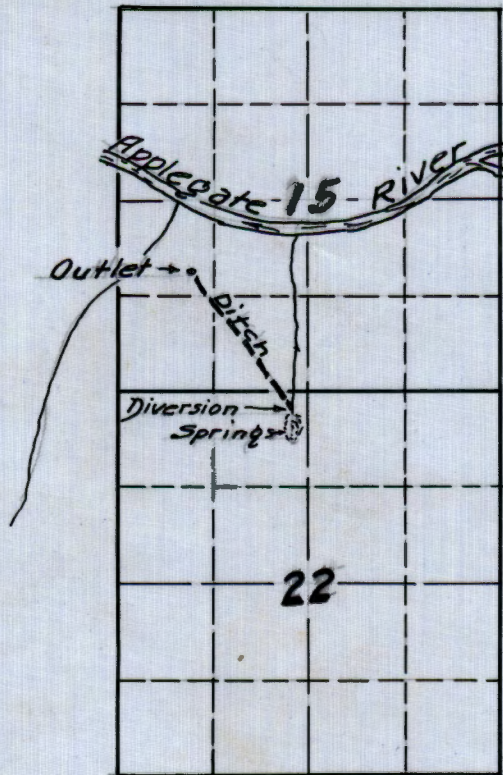
Permit No. 8088



F.B. Wetherbee

Scale 2" = 1 Mi. July 1927

T 37 S., R. 6 W., W. M.



Application No. 11656  
Permit No. 8088

STATE OF OREGON  
COUNTY OF JOSEPHINE  
**CERTIFICATE OF WATER RIGHT**

**This is to Certify, That F. B. WETHERBEE**

of Wilderville, State of Oregon, has made proof to the satisfaction of the STATE ENGINEER of Oregon, of a right to the use of the waters of Unnamed

a tributary of Applegate River for the purpose of Domestic

under Permit No. 8088 of the State Engineer, and that said right to the use of said waters has been perfected in accordance with the laws of Oregon; that the priority of the right hereby confirmed dates from July 28, 1927;

that the amount of water to which such right is entitled and hereby confirmed, for the purposes aforesaid, is limited to an amount actually beneficially used for said purposes, and shall not exceed 0.05 cubic foot per second;

The point of diversion is located in the NE $\frac{1}{4}$ NW $\frac{1}{4}$  of Section 22, Township 37S, Range 6W, W. M. The use hereunder for irrigation shall conform to such reasonable rotation system as may be ordered by the proper state officer.

The amount of water used for irrigation, together with the amount secured under any other right existing for the same lands, shall be limited to one-eightieth of one cubic foot per second per acre, or its equivalent in case of rotation.

A description of the lands irrigated under the right hereby confirmed, and to which such right is appurtenant (if for irrigation or any other purpose), is as follows: NW $\frac{1}{4}$ SW $\frac{1}{4}$ , Section 15, Township 37 South, Range 6 West of the Willamette Meridian in Josephine County, Oregon.

The right to the use of the water for any purpose is restricted to the lands or place of use herein described.

After the expiration of fifty years from the date of this certificate or on the expiration of any federal power license issued in connection with this right, and after not less than two years notice in writing to the holder hereof, the State of Oregon, or any municipality thereof, shall have the right to take over the dams, plants and other structures and all appurtenances thereto which have been constructed for the purpose of devoting to beneficial use the water rights specified herein, upon condition that before taking possession the State or municipality shall pay not to exceed the fair value of the property so taken, plus such reasonable damages, if any, to valuable, serviceable and dependable property of the holder of this certificate, not taken over, as may be caused by the severance therefrom of the property taken in accordance with the provisions of section 5728, Oregon Laws.

WITNESS the signature of the State Engineer,

affixed this 28th day

of November, 1930

Chas. E. Stricklin

State Engineer.

Recorded in State Record of Water Right Certificates, Volume 8, page 8909.



STATE OF OREGON  
COUNTY OF JOSEPHINE  
**CERTIFICATE OF WATER RIGHT**

**This is to Certify, That F. B. WETHERBEE**

of **Wilderville**, State of **Oregon**, has made proof to the satisfaction of the STATE ENGINEER of Oregon, of a right to the use of the waters of **Unnamed**

a tributary of **Applegate River** for the purpose of **Domestic**

under Permit No. **8088** of the State Engineer, and that said right to the use of said waters has been perfected in accordance with the laws of Oregon; that the priority of the right hereby confirmed dates from **July 28, 1927;**

that the amount of water to which such right is entitled and hereby confirmed, for the purposes aforesaid, is limited to an amount actually beneficially used for said purposes, and shall not exceed **0.05 cubic foot per second;**

The point of diversion is located in the **NE $\frac{1}{4}$ NW $\frac{1}{4}$**  of Section **22**, Township **37S**, Range **6W**, W. M. The use hereunder for irrigation shall conform to such reasonable rotation system as may be ordered by the proper state officer.

The amount of water used for irrigation, together with the amount secured under any other right existing for the same lands, shall be limited to one-eightieth of one cubic foot per second per acre, or its equivalent in case of rotation.

A description of the lands irrigated under the right hereby confirmed, and to which such right is appurtenant (if for irrigation or any other purpose), is as follows: **NW $\frac{1}{4}$ SW $\frac{1}{4}$ , Section 15,** Township **37 South**, Range **6 West** of the Willamette Meridian in Josephine County, Oregon.

The right to the use of the water for any purpose is restricted to the lands or place of use herein described.

After the expiration of fifty years from the date of this certificate or on the expiration of any federal power license issued in connection with this right, and after not less than two years notice in writing to the holder hereof, the State of Oregon, or any municipality thereof, shall have the right to take over the dams, plants and other structures and all appurtenances thereto which have been constructed for the purpose of devoting to beneficial use the water rights specified herein, upon condition that before taking possession the State or municipality shall pay not to exceed the fair value of the property so taken, plus such reasonable damages, if any, to valuable, serviceable and dependable property of the holder of this certificate, not taken over, as may be caused by the severance therefrom of the property taken in accordance with the provisions of section 5728, Oregon Laws.

WITNESS the signature of the State Engineer,

affixed this **28th** day  
of **November**, **1930**

**Chas. E. Stricklin**

State Engineer.

Recorded in State Record of Water Right Certificates, Volume **8**, page **8909**.

STATE OF OREGON  
COUNTY OF JOSEPHINE  
**CERTIFICATE OF WATER RIGHT**

**This is to Certify, That F. B. WETHERBEE**

of Wilderville, State of Oregon, has made proof to the satisfaction of the STATE ENGINEER of Oregon, of a right to the use of the waters of Unnamed

a tributary of Applegate River for the purpose of Domestic

under Permit No. 8088 of the State Engineer, and that said right to the use of said waters has been perfected in accordance with the laws of Oregon; that the priority of the right hereby confirmed dates from July 28, 1927;

that the amount of water to which such right is entitled and hereby confirmed, for the purposes aforesaid, is limited to an amount actually beneficially used for said purposes, and shall not exceed 0.05 cubic foot per second;

The point of diversion is located in the NE $\frac{1}{4}$ NW $\frac{1}{4}$  of Section 22, Township 37S, Range 6W, W. M. The use hereunder for irrigation shall conform to such reasonable rotation system as may be ordered by the proper state officer.

The amount of water used for irrigation, together with the amount secured under any other right existing for the same lands, shall be limited to one-eightieth of one cubic foot per second per acre, or its equivalent in case of rotation.

A description of the lands irrigated under the right hereby confirmed, and to which such right is appurtenant (if for irrigation or any other purpose), is as follows: NW $\frac{1}{4}$ SW $\frac{1}{4}$ , Section 15, Township 37 South, Range 6 West of the Willamette Meridian in Josephine County, Oregon.

The right to the use of the water for any purpose is restricted to the lands or place of use herein described.

After the expiration of fifty years from the date of this certificate or on the expiration of any federal power license issued in connection with this right, and after not less than two years notice in writing to the holder hereof, the State of Oregon, or any municipality thereof, shall have the right to take over the dams, plants and other structures and all appurtenances thereto which have been constructed for the purpose of devoting to beneficial use the water rights specified herein, upon condition that before taking possession the State or municipality shall pay not to exceed the fair value of the property so taken, plus such reasonable damages, if any, to valuable, serviceable and dependable property of the holder of this certificate, not taken over, as may be caused by the severance therefrom of the property taken in accordance with the provisions of section 5728, Oregon Laws.

WITNESS the signature of the State Engineer,

affixed this 28th day

of November, 1930

Chas. E. Stricklin

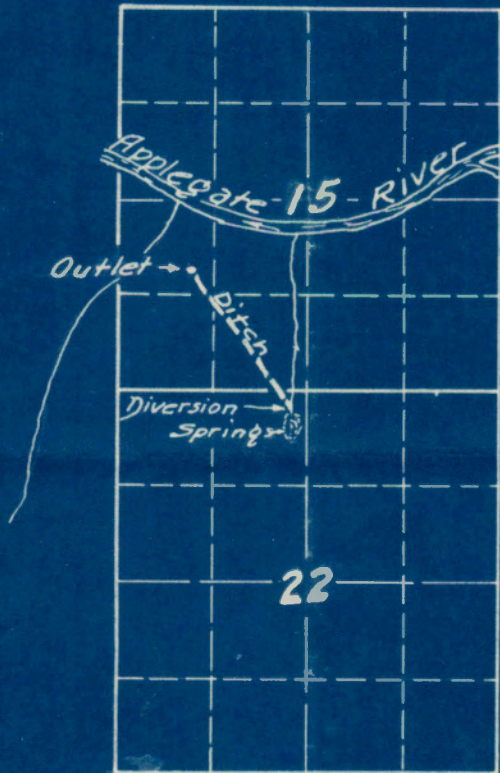
State Engineer.



F.B. Wetherbee

Scale 2" = 1 Mi. July 1927

T 37 S, R. 6 W, W. M.



Application No. 1058

Permit No. 8088



October 6, 1930

Mr. F. B. Wetherbee,  
Wilderville,  
Oregon.

Dear Sir:

Your final proof of appropriation of water under Permit No. 8098 has been received in this office and found acceptable. Receipt is also acknowledged of the certificate recording fee of \$1.00 for which I am enclosing my official receipt No. 12755.

The matter of final confirmation of your right by issuance of a water right certificate will soon be given consideration. When the certificate is issued, it will be mailed to your county clerk for recording and then delivered by him to you.

Yours very truly,

CHAS. E. STRICKLIN,  
State Engineer.

By  
Office Assistant.

HB  
Encl.



September 4, 1930.

Mr. Tom R. Pearce,  
Watermaster,  
Grants Pass, Oregon.

Dear Sir:

I am enclosing a blank for making final  
proof under Permit No. 8088 in the name of F.B. Wetherbee.

You are requested to make an inspection at  
your convenience.

Yours very truly,

RHEA LUPER  
State Engineer

By  
Office Assistant.

L



July 25, 1929

Mr. F. B. Wetherbee,  
Wilderville,  
Oregon.

Dear Sir:

As requested in your letter of July 23rd, I am extending the time for completion of construction under your Permit No. 8088 until October 1, 1930. It is not customary to allow more than 1 years extension at a time so if you find that you cannot complete your appropriation within the new time limit, you may apply for a further extension.

Yours very truly,

RHEA LUPER,  
State Engineer.

EB

By  
Assistant.



July 23<sup>rd</sup> 1929

STATE ENGINEER  
RECEIVED

JUL 25 1929

SALEM, ORE.

Mr Pea Super. State Engineer

Dear Sir

Would you please grant me Eighteen months  
more time. To finish my water system  
of which is recorded in Book No 27  
Permit No on page 8088

I have cleared and graded twenty four  
hundred feet of right of way and dug twenty  
one hundred feet of ditch 12 x 18 for pipe line

Thanking you in advance for this favor  
I remain yours respectfully

F B Wetherbee



11656

11656

August 11, 1927

Mr. F. B. Wetherbee,  
Wilderville,  
Oregon.

Dear Sir:

Herewith you will find Application No. 11656, being  
Permit No. 8088, together with blue print.

The application has been approved and recorded in  
this office.



July 29, 1927

F. B. Wetherbee  
Wilderville, Oregon

Dear Sir:

I have received your application for a permit to appropriate 0.05 second-foot of water from an unnamed stream, tributary of the Applegate River, for domestic use, and fees to accompany in the amount of \$10.00. - My official receipt No. 6166 for that amount is herewith enclosed.

Your application appears to be complete and will be taken up for the issuance of a permit in the near future.

Very truly yours,

Rhea Luper,  
State Engineer.

LAS:DL  
Enc. 1.



NOTICE OF BEGINNING OF CONSTRUCTION

I, Fred B. Wetherbee, the holder of Application No. 11656, being  
ditch Permit No. 8088, issued by the State Engineer of the State of Oregon  
(Reservoir or Enlargement)  
for the appropriation of 0.05 second-feet of the waters of (no name)  
in accordance with the tenor of such permit and the limitations endorsed thereon by the State Engineer,  
began the actual construction of the works described therein on the 1 day of June, 1928,  
being within the time limitation as fixed in said permit for the beginning of construction work.

Have cleared right of way, and graded  
The appropriator should state the manner of beginning construction work, number of men and teams employed, the amount of work completed up to the date of this  
same 2400 ft. 48 days - all hand labor.  
statement, and any additional information which may tend to show the beginning of work in good faith.

IN WITNESS WHEREOF, I have hereunto set my hand this 18 day of September 1928  
Grants Pass, Ore. Route 3 F. B. Wetherbee  
(Present Address) (Signature of Applicant)

Fill out, detach, and mail to the State Engineer, Salem, Oregon.



required notice, containing each set of plans has been deposited and the

(optional insert)

(technology to insert)

3 days of work

W. J. F.

IN WITNESS WHEREOF, I have hereunto set my hand and

to yab 81

and to the end of the

to yab 81

to yab 81

to yab 81

to yab 81

to yab 81

to yab 81

NOTICE OF BEGINNING OF CONSTRUCTION



NOTICE OF COMPLETION OF CONSTRUCTION

I, F. B. Wetherbee, the holder of Application No. 11656, being

Permit No. 8088, issued by the State Engineer of the State of Oregon  
(Reservoir or Enlargement)

for the appropriation of 0.05 second-feet of the waters of unnamed spring  
in accordance with the tenor of such permit and the limitations endorsed thereon by the State Engineer,  
have completed the construction of the works described therein the 23 day of August, 1930,  
being within the time limitation as fixed in said permit or as extended by the State Engineer for the  
completion of construction work.

Remarks; \_\_\_\_\_  
If the works have a less capacity than as described in the permit, or you have definitely abandoned your plan of irrigating any of the lands described

in your permit, you should so state in order that our records may not be unnecessarily encumbered.

IN WITNESS WHEREOF, I have hereunto set my hand this 1 day of September, 1930.

\_\_\_\_\_  
(Present Address)

F. B. Wetherbee  
(Signature of Applicant)

Fill out, detach, and mail to the State Engineer, Salem, Oregon.

Form D should be used in reporting progress of work if more than one year has been allowed for completion.



It shall be the duty of the State Engineer to see that the work is done in accordance with the provisions of the act.

(Signature of Applicant)

(Signature of Engineer)

IN WITNESS WHEREOF, I have hereunto set my hand this 1st day of September, 1930

At the City of Salem, Oregon, this 1st day of September, 1930.

Permit No. 2022, issued by the State Engineer of the State of Oregon

for the construction of a dam on the ... of the ... of the State of Oregon. The permit is issued for the purpose of ... the ... of the State of Oregon.

STATE ENGINEER  
RECEIVED  
SEP 4 - 1930  
SALEM, OREGON

Permit No. 2022, issued by the State Engineer of the State of Oregon

NOTICE OF COMPLETION OF CONSTRUCTION







For the use of the Engineer

Official Use Only

1070

IN WITNESS WHEREOF, I have hereunto set my hand this 4th day of September 1930

State Engineer

OK for bond

STATE ENGINEER  
RECEIVED  
SEP 4 - 1930  
SALEM, OREGON

It is the duty of the State Engineer to see that the public interest is protected and that the public safety is maintained.

Receipts:

Application of water to a beneficial use.

Being the time limitation as fixed in said permit or as extended by the State Engineer, the complete completion of the water to a beneficial use, on the 3rd day of September, 1930, in accordance with the terms of such permit and the limitations endorsed thereon by the State Engineer, for the appropriation of 0.02 second-feet of the waters of the State of Oregon.

Witness my hand and the seal of the State of Oregon this 4th day of September 1930.

Permit No. 2088 issued by the State Engineer of the State of Oregon, the holder of Application No. 111111 being

W. W. W. W.

NOTICE OF COMPLETE ABANDONMENT OF WATER TO A BENEFICIAL USE

Page C