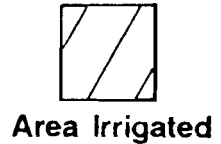
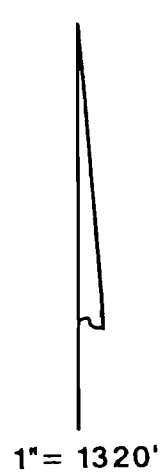
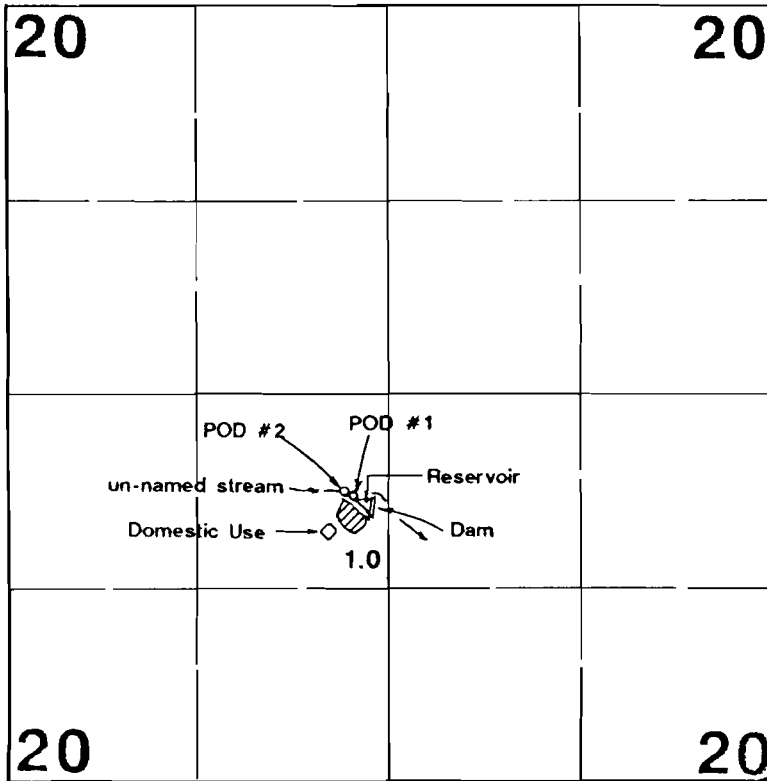


# Section 20, T.9S., R.2W., W.M.



Dam located NE $\frac{1}{4}$ SW $\frac{1}{4}$  Section 20, T9S,R2W,WM.  
 POD #1 is located 710'S & 270'W from center Section 20.  
 POD #2 is located 700'S & 320'W from center Section 20.  
 Domestic Use located 950'S & 400'W from center Section 20.

RECEIVED  
 NOV 19 1987  
 WATER RESOURCES DEPT  
 500 N. OREGON ST.

## Final Proof Survey

Application #: R-73716      Permit #: R-11554  
 Application #: 73717      Permit #: 51628

In Name Of

### Catherine Leabo

Surveyed on February 20, 1997 by JM Schuette

THIS MAP WAS PREPARED FOR THE PURPOSE OF IDENTIFYING THE LOCATION OF A WATER RIGHT ONLY AND IS NOT INTENDED TO PROVIDE LEGAL DIMENSIONS OR LOCATION OF PROPERTY OWNERSHIP LINES.

