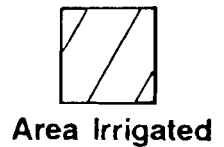
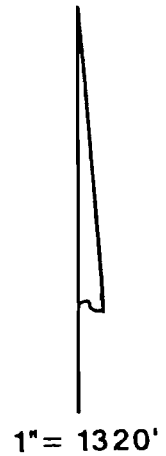
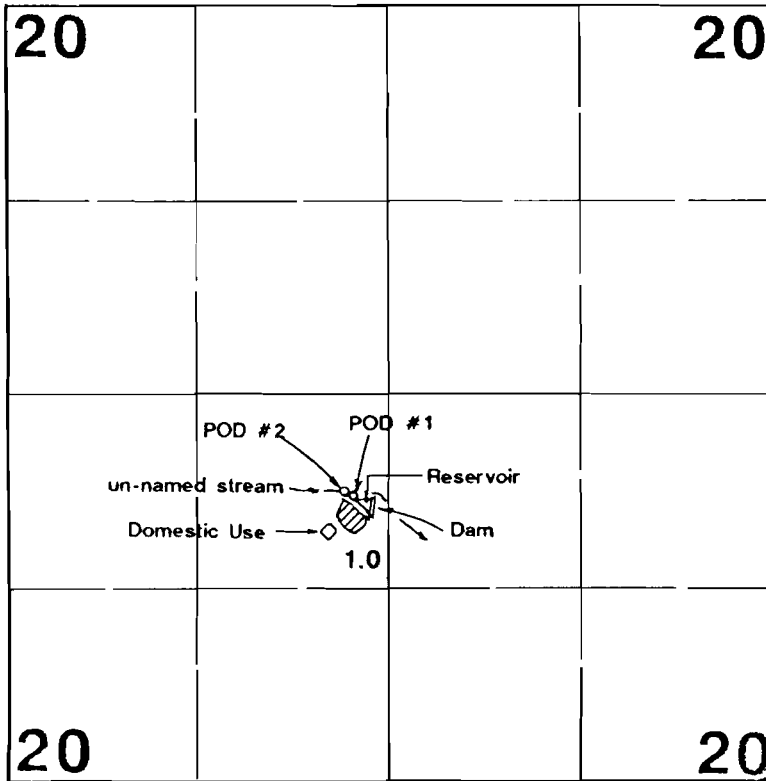


Section 20, T.9S., R.2W., W.M.



Dam located NE $\frac{1}{4}$ SW $\frac{1}{4}$ Section 20, T9S,R2W,WM.
 POD #1 is located 710'S & 270'W from center Section 20.
 POD #2 is located 700'S & 320'W from center Section 20.
 Domestic Use located 950'S & 400'W from center Section 20.

RECEIVED

FEB 23 1997

WATER RESOURCES DEPT.
 500 N. OREGON ST.

Final Proof Survey

Application #: R-73716 Permit #: R-11554
 Application #: 73717 Permit #: 51628

In Name Of

Catherine Leabo

Surveyed on February 20, 1997 by JM Schuette

THIS MAP WAS PREPARED FOR THE PURPOSE OF IDENTIFYING THE LOCATION OF A WATER RIGHT ONLY AND IS NOT INTENDED TO PROVIDE LEGAL DIMENSIONS OR LOCATION OF PROPERTY OWNERSHIP LINES.

