

WATER RIGHTS APPLICATION MAP

SECTION 1, TOWNSHIP 17 SOUTH, RANGE 23 EAST,
& SECTION 6, TOWNSHIP 17 SOUTH, RANGE 24 EAST,
W.M, CROOK COUNTY, OREGON. APRIL, 2022

PROPOSED POINT OF APPROPRIATION (WELL 7, CROO 2846)
EXISTING POINT OF APPROPRIATION FOR
IRRIGATED LANDS UNDER CERTIFICATION 89751.
LOCATED 1400 FEET SOUTH AND 1190 FEET WEST FROM
NORTHEAST CORNER OF SECTION 1, T17S, R23E, W.M.

T17S, R23E
SECTION 1

T17S, R24E
SECTION 6

TAX LOT 400
(MAP 17S24E)

CREEK BED

NE-SW-S1
13.2 ACRES

NW-SE-S1
24.8 ACRES

TAX LOT 100
(MAP 17S23E)

NE-SE-S1
19.8 ACRES

NW-SW-S6
11.0 ACRES

SE-SW-S1
4.9 ACRES

SW-SE-S1
35.0 ACRES

SE-SE-S1
35.3 ACRES

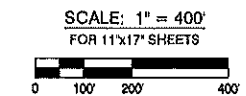
SW-SW-S6
6.0 ACRES

EXISTING FENCE (TO BE RELOCATED)



SE COR. SEC. 1

PROPOSED
PIPELINE

EXISTING GRAVEL ROAD



LEGEND

- X.X ACRES
-  EXISTING WATER RIGHTS, CERT. 89751
162.5 TOTAL ACRES, PRIORITY 5/13/2009
-  PROPOSED PLACE OF USE, PRIMARY IRRIGATION
150.0 TOTAL ACRES

DRAWING STATUS:	DATE:	REVISION:	DATE:
<input checked="" type="checkbox"/> WATER RIGHTS	04/13/22		
<input type="checkbox"/>			
<input type="checkbox"/>			
<input type="checkbox"/>			
<input type="checkbox"/>			

H.A. MCGOY
ENGINEERING & SURVEYING, LLC
1300 NW 10th Street, Bend, Oregon 97701
TEL: 531.336.2000
FAX: 531.336.2005
hmcgoy@hmcgoy.com

PROJECT: HERMRECK RANCHES WATER RIGHTS
PROJECT LOCATION: CROOK COUNTY
CLIENT: HERMRECK AT THE Y RANCH, LLC

SHEET TITLE:
WATER RIGHTS APPLICATION MAP

JOB NO. 19-045
DRAWN BY: JJW
DRAWING: WR1.0

FILE: Z:\HAM Eng\19-045 Hermreck Ranches WR\CADS WR\202413-19045-WR.dwg 4/13/2022 8:11 AM - Owner