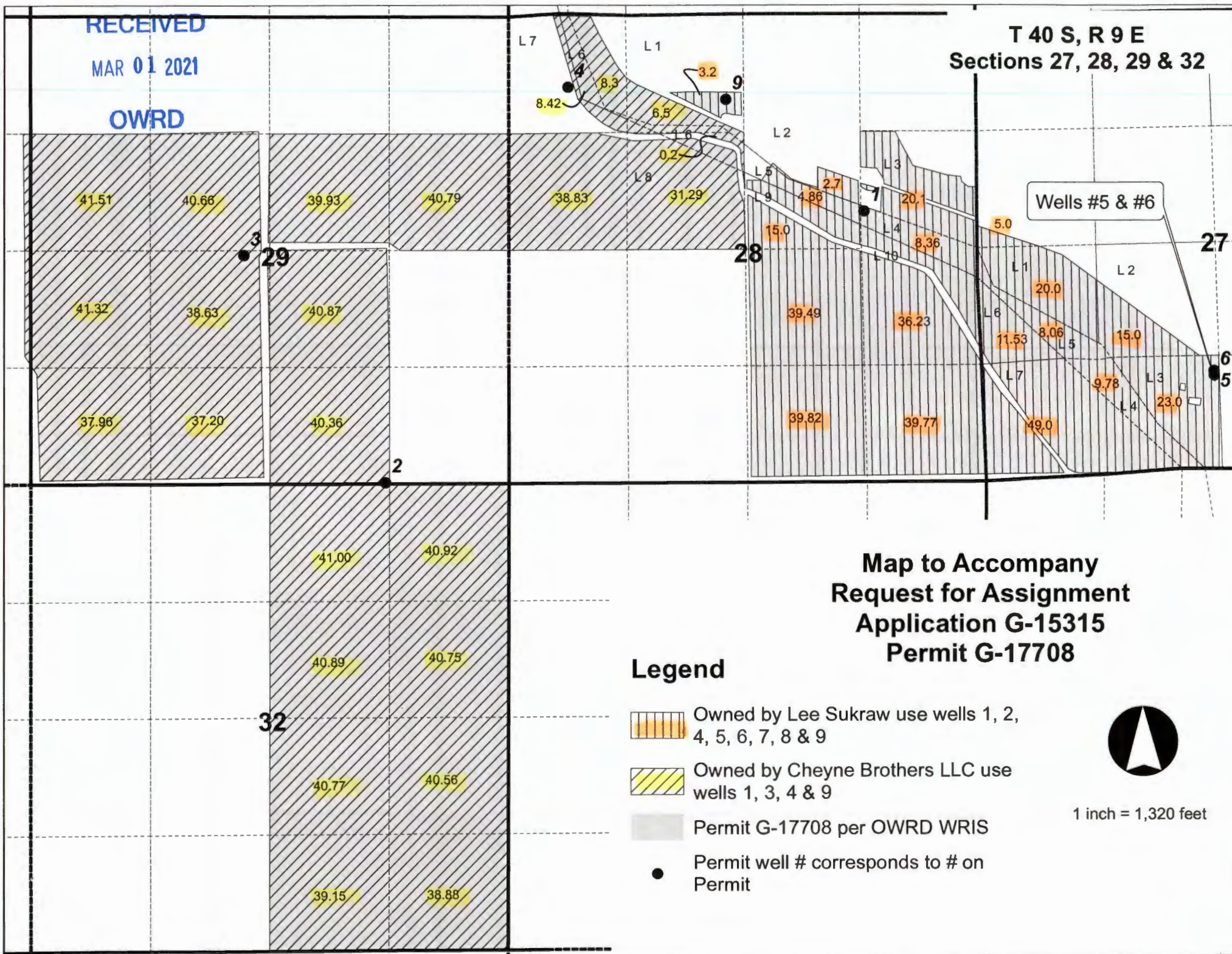


RECEIVED

MAR 01 2021





OWRD

T 40 S, R 9 E
Sections 27, 28, 29 & 32



**Map to Accompany
Request for Assignment
Application G-15315
Permit G-17708**

Legend

-  Owned by Lee Sukraw use wells 1, 2, 4, 5, 6, 7, 8 & 9
-  Owned by Cheyne Brothers LLC use wells 1, 3, 4 & 9
-  Permit G-17708 per OWRD WRIS
-  Permit well # corresponds to # on Permit



1 inch = 1,320 feet