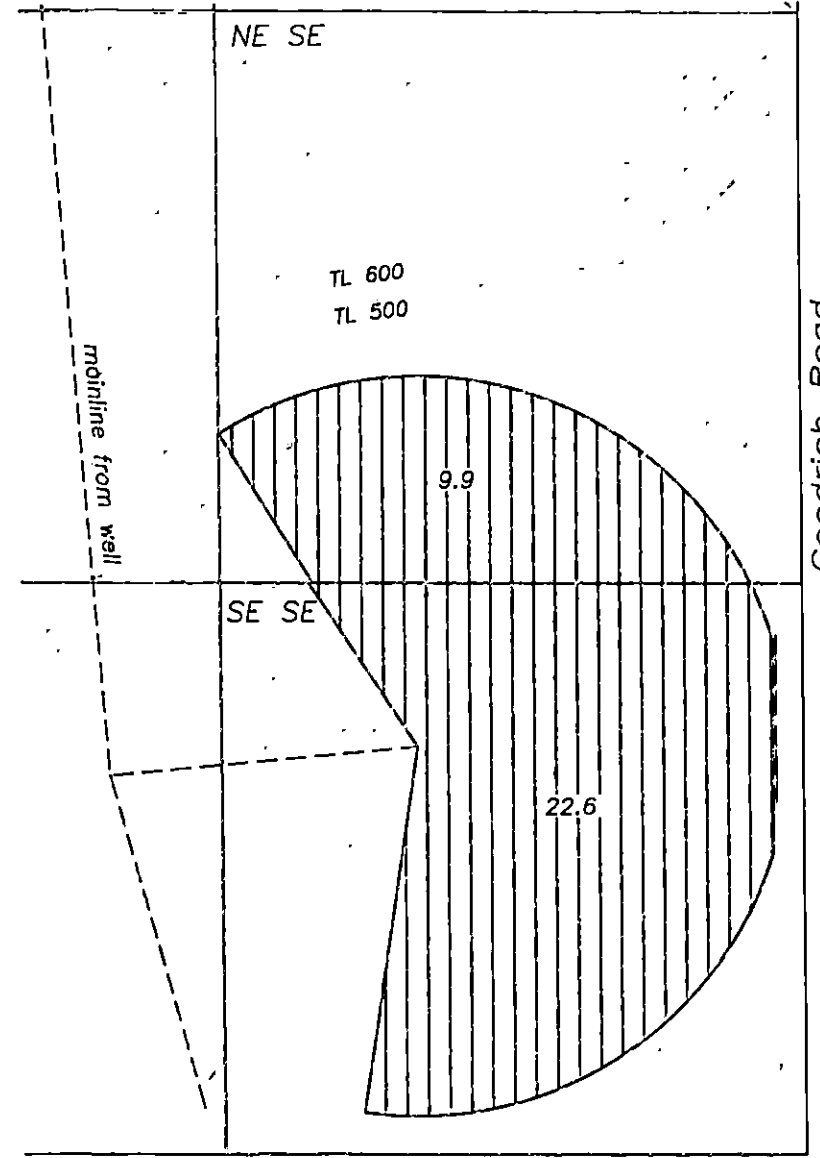


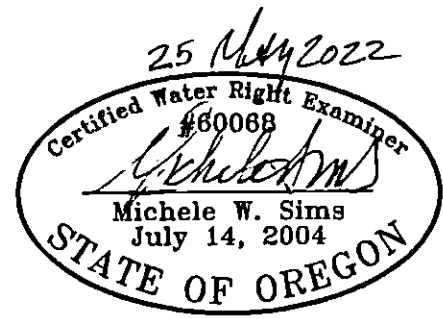
Section 31
T14S R11E W.M.
Deschutes Co., OR
Point of Appropriation

SE NE Section 31, T14S R11E, W.M.
396' North and 1342" West from
East 1/4 Corner Section 31

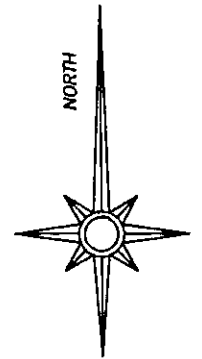


Section 31
T14S R11E W.M. Tax Lot 500
Deschutes Co., OR Map 14-11-31

Claim of Beneficial Use T-12909



Renewal date: 6/30/2022




32.5 acres supplemental water used under
T-12909 (priority date 4/15/1969)



Certificate 74135 (priority date 1895)



Mainline



GRAPHIC SCALE - FEET

This map is for the purpose of identifying the location of the water right. It is not intended to provide legal dimensions or locations of property ownership lines.