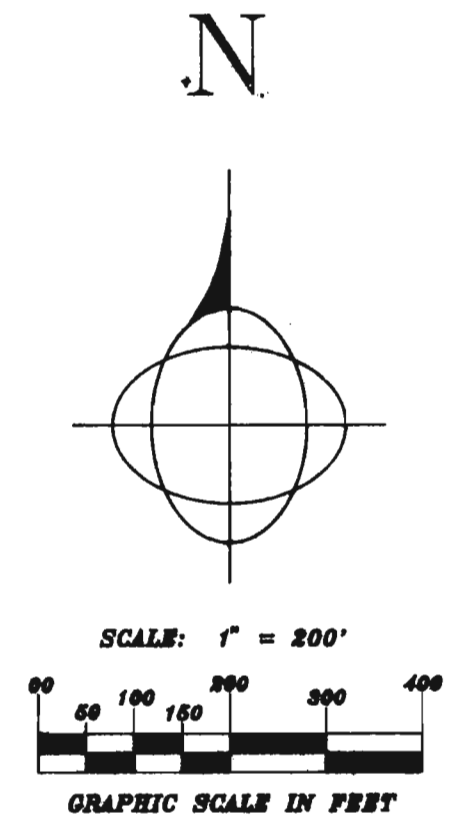
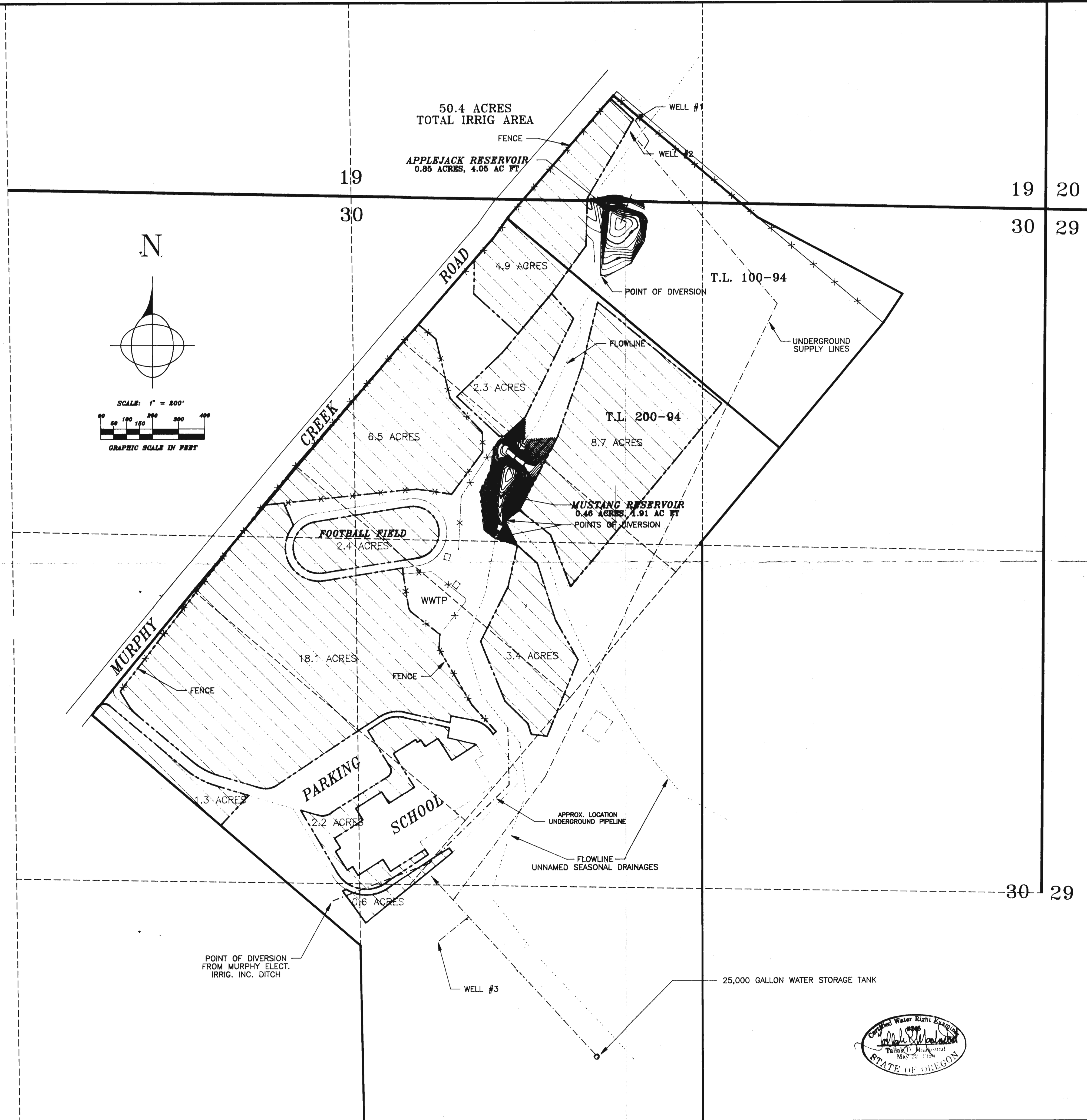


**WATER RIGHTS SURVEY FOR
HIDDEN VALLEY HIGH SCHOOL**


ON MAP 37-5-30, TAX LOTS 100-94 & 200-94
LYING WITHIN SECTIONS 19 & 30,
TOWNSHIP 37 SOUTH, RANGE 5 WEST
OF THE WILLAMETTE MERIDIAN
JOSEPHINE COUNTY, OREGON

SITE MAP

MAR 30 1994
WATER RESOURCES DEPT.
SALEM, OREGON



Application No. *R 73966*
Permit No. *R11596*



		SURVEYING * MAPPING * WATER RIGHTS *	
		303 N.E. "F" STREET, GRANTS PASS, OREGON 97628 (503) 471-1113	
JOB #: 93006 DATE: 05/19/99 DRAWN BY: TLH FILE: 93006	PREPARED FOR: JOSEPHINE COUNTY SCHOOL DISTRICT 126 RINGUETTE STREET GRANTS PASS, OR 97627 (503)476-6304	SHEET 1 OF 1	