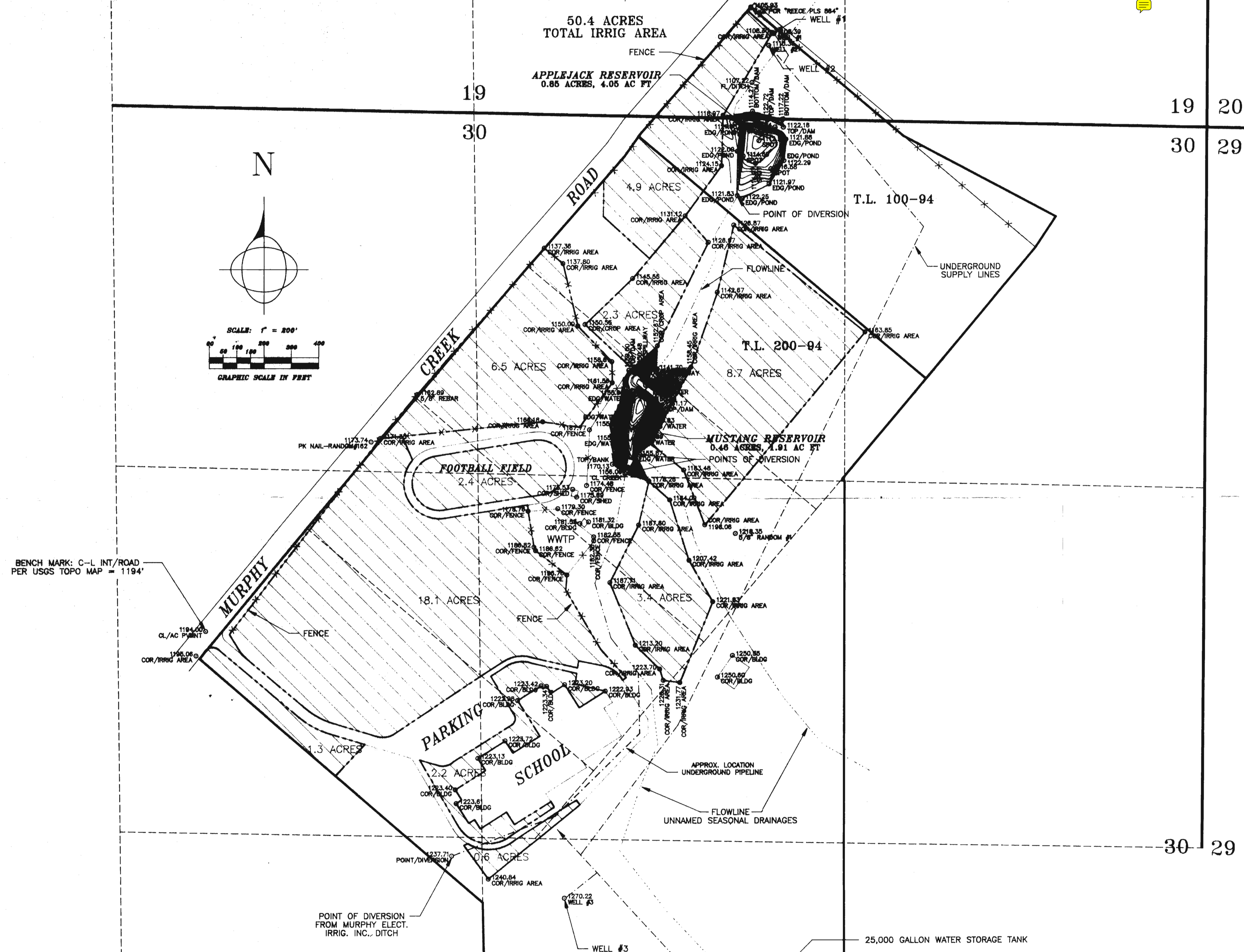


**WATER RIGHTS SURVEY FOR
HIDDEN VALLEY HIGH SCHOOL**

ON MAP 37-5-30, TAX LOTS 100-94 & 200-94
LYING WITHIN SECTIONS 19 & 30,
TOWNSHIP 37 SOUTH, RANGE 5 WEST
OF THE WILLAMETTE MERIDIAN
JOSEPHINE COUNTY, OREGON


SURVEY WORK MAP

MAY 20 1994
TALLAK D. MAAKESTAD
GLENDA, OREGON



REGISTERED
PROFESSIONAL
LAND SURVEYOR
Tallak D. Maakestad
OREGON
MAY 23 1990
TALLAK D. MAAKESTAD
2429

Application No. R-73964
Permit No. R11596



MAAKESTAD & ASSOCIATES, INC. • SURVEYING • MAPPING • WATER RIGHTS •

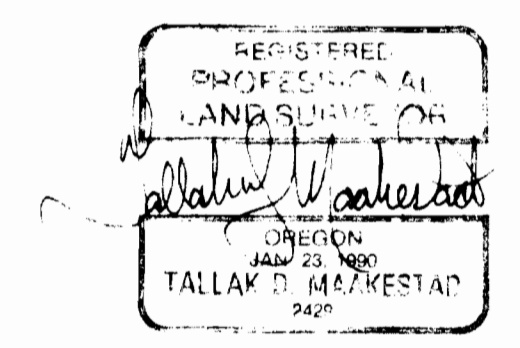
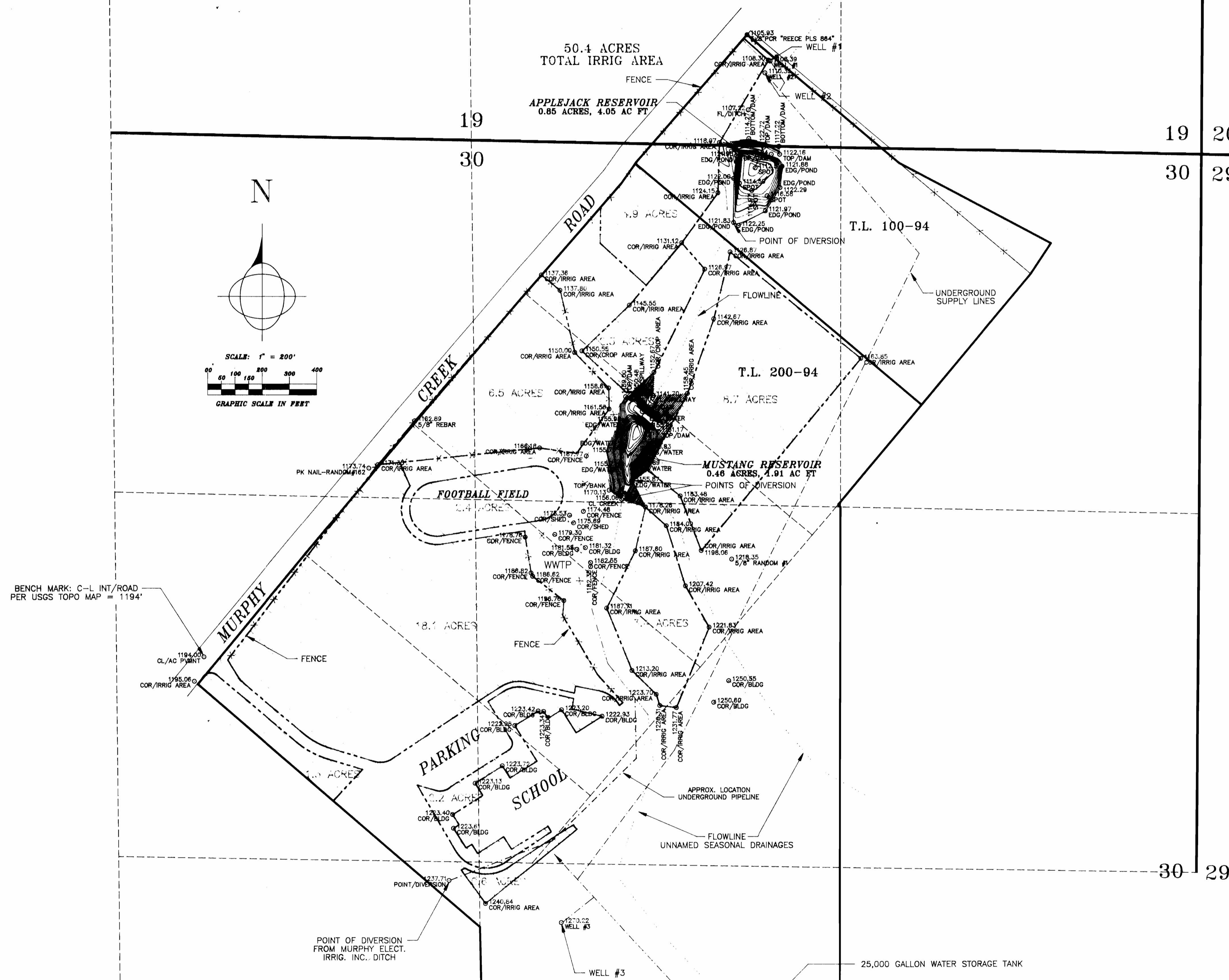
303 N.E. "F" STREET, GRANTS PASS, OREGON 97626 (503) 476-8304

JOB #: 95006	PREPARED FOR: JOSEPHINE COUNTY SCHOOL DISTRICT	SHEET: 1 OF 1
DATE: 06/18/93	FOR: 186 BINGUETTE STREET	
DRAWN BY: TLE	GRANTS PASS, OR 97627 (503) 476-8304	
FILE: 95006		


**WATER RIGHTS SURVEY FOR
HIDDEN VALLEY HIGH SCHOOL**

ON MAP 37-5-30, TAX LOTS 100-94 & 200-94
LYING WITHIN SECTIONS 19 & 30,
TOWNSHIP 37 SOUTH, RANGE 5 WEST
OF THE WILLAMETTE MERIDIAN
JOSEPHINE COUNTY, OREGON

SURVEY WORK MAP



Application No. R-7396
Permit No. R11596



MAAKESTAD & ASSOCIATES, INC. • SURVEYING • MAPPING • WATER RIGHTS •

303 N.E. "F" STREET, GRANTS PASS, OREGON 97626 (503) 471-1113

JOB #: 03006	PREPARED FOR: JOSEPHINE COUNTY SCHOOL DISTRICT	SHEET 1 OF 1
DATE: 08/19/03	FOR: 126 RINGUETTE STREET	
DRAWN BY: TLH	GRANTS PASS, OR 97527 (503)476-6304	
FILE: 03006		