

Name Oregon State Highway Division
 By _____
 Address Rm 218 B Transportation Landscape
Salem, OR 97310

Application No. 60843
 Permit No. 46195
 Certificate No. 62156

Stream Index, Page No. 7-2F

FEES PAID		
Date	Amount	Receipt No.
3-27-81	30.00	23373
FEES REFUNDED		
Date	Amount	Check No.

Date filed October 2, 1980
 Priority Oct. 2, 1980
 Action suspended until OK Cert
 Return to applicant _____
 Date of approval Feb. 8, 1982

CONSTRUCTION

Date for beginning FEB 8 - 1983
 Date for completion OCT 1 - 1983
 Extended to _____
 Date for application of water OCT 1 - 1984
 Extended to _____

PROSECUTION OF WORK

Form "A" filed February 15, 1983
 Form "B" filed February 15, 1983
 Form "C" filed November 5, 1984

FINAL PROOF

Blank mailed JUN 8 1989
 Proof received _____
 Date certificate issued AUG 18 1989

ASSIGNMENTS

Date	To Whom	Address	Volume	Page

REMARKS

w/in West Extension Irrigation District
CARD FOR A FEB 9 1983
Card for C OCT 17 1984

Form C (690-9-77)

IMPORTANT—This form is a notice to the Water Resources Director that permittee is ready to make final proof to the extent to which the water has actually been applied to the intended use under the terms of the permit. Permittee is cautioned that Certificate of Water Right will be issued based on the extent of the quantity and use as determined by the final proof inspection and survey which will be made in response to the filing of this Form C.

NOTE—In the case of an irrigation permit, this Form C should not be mailed to the Water Resources Department until all of the land described in the permit, which it is intended to irrigate under this permit at any time, has actually been irrigated.

Fill out, detach and mail to the Water Resources Department, Salem, OR 97310, when all of the water has been applied.

Application No. 60843

NOTICE OF COMPLETE APPLICATION OF WATER TO A BENEFICIAL USE

Oregon State Highway Division, the holder of Permit No. 46195

to appropriate the public waters of the state of Oregon, completely applied the waters to a beneficial use in accordance with the terms of said permit, on the 4th day of May, 1983

Remarks: _____

IN WITNESS WHEREOF, I have hereunto set my hand this 1st day of November, 1984

Melvin J. Anderson
(Signature of Applicant)

Transportation Bldg. Salem, Ore. 97310
(Address)

Form A (690-9-77)

Application No. 60843

NOTICE OF BEGINNING OF CONSTRUCTION

I, OREGON STATE HIGHWAY DIVISION, the holder of Permit No. 46195

to appropriate the public waters of the state of Oregon, began the actual construction of the works described hereon on the 7th day of JUNE, 1983 per 2-16-83 phone call to M.A.A.

Remarks: ALL WORK HAS BEEN COMPLETED ON THE SYSTEM EXCEPT FOR

EXISTING WHICH WILL BE DONE THIS SPRING
The appropriator must state the manner of beginning of construction, the amount of work completed and the type of equipment required for the water system up to the date of this statement, and any additional information which shows a substantial beginning of construction as authorized by your permit.

IN WITNESS WHEREOF, I have hereunto set my hand this 15th day of February, 1983

Melvin J. Anderson
(Signature of Applicant)

Rm. 218-B Transportation Bldg. Salem, 97310
(Address)

Fill out, detach and mail to the Water Resources Department, Salem, OR 97310, when construction work is begun.

SP*35567-690

RECEIVED

NOV 15 1984
WATER RESOURCES DEPT.
SALEM, OREGON

OK
ABP

RECEIVED

FEB 15 1983
WATER RESOURCES DEPT.
SALEM, OREGON

OK
M.A.A.
7/8

STATE OF OREGON
COUNTY OF MORROW
CERTIFICATE OF WATER RIGHT

THIS CERTIFICATE ISSUED TO

OREGON STATE HIGHWAY DIVISION
ROOM 218-B, TRANSPORTATION BUILDING
SALEM, OREGON 97310

confirms the right to use the waters of COLUMBIA RIVER, a tributary of PACIFIC OCEAN, for the purpose of IRRIGATING 5.14 ACRES.

The right has been perfected under Permit 46195. The date of priority is OCTOBER 2, 1980. The right is limited to not more than 0.13 CUBIC FOOT PER SECOND or its equivalent in case of rotation, measured at the point of diversion from the source.

The point of diversion is located as follows:

NW 1/4 NW 1/4, SECTION 13, T 4 N, R 24 E, W.M.; 250 FEET SOUTH AND 40 FEET EAST FROM NW CORNER SECTION 13.

The amount of water used for irrigation, together with the amount secured under any other right existing for the same lands, shall be limited to ONE-FORTIETH of one cubic foot per second per acre, or its equivalent for each acre irrigated and shall be further limited to a diversion of not to exceed 4.5 acre-feet per acre for each acre irrigated during the irrigation season of each year.

The right shall conform to such reasonable rotation system as may be ordered by the proper state officer.

A description of the place of use under the right, and to which such right is appurtenant, is as follows:

NW 1/4 NW 1/4 3.10 ACRES
SW 1/4 NW 1/4 2.04 ACRES
SECTION 13
TOWNSHIP 4 NORTH, RANGE 24 EAST, W.M.

The right to the use of the water for the above purpose is restricted to beneficial use on the lands or place of use described. The right is subject to minimum flows established by the Water Resources Commission with an effective date prior to this right.

WITNESS the signature of the Water Resources Director, affixed this date AUGUST 18, 1989.

/s/ WILLIAM H. YOUNG

Water Resources Director

Recorded in State Record of Water Right Certificates numbered 62156

60843.SB

per 46125

Info: One State Highway Division of Room 218-B Transportation Building, Salem,
One 97310 phone 328-3881 for the use of the waters of Columbia River for the
purpose of irrigation. Talked to Bob Lee Highway Division Maist Pendleton.

Do. Pr. The gabion in the Columbia River which filter the sand and other
material. The pipe goes to manhole about 200' where a 2HP subm is
which is set at 12' deep if the water gets lower the pump turn off.
from here to the rest area there are 2- 1HP booster CDD, 4" mainline
motor & Pump 2HP subm and 2- 1HP booster.

Pipe: 4" PVC - 2 1/2" - 2" - 1 1/2"

Mr Lee stated this is a tone system didn't have all the details on
the pipe:

Head: There are 8-13 heads per line most are 10 heads. They can run two
line at once heads are 5gpm nozzle.

Use: lawn

TIE: 145P.

LIFT: +30

Vernon & Chuck

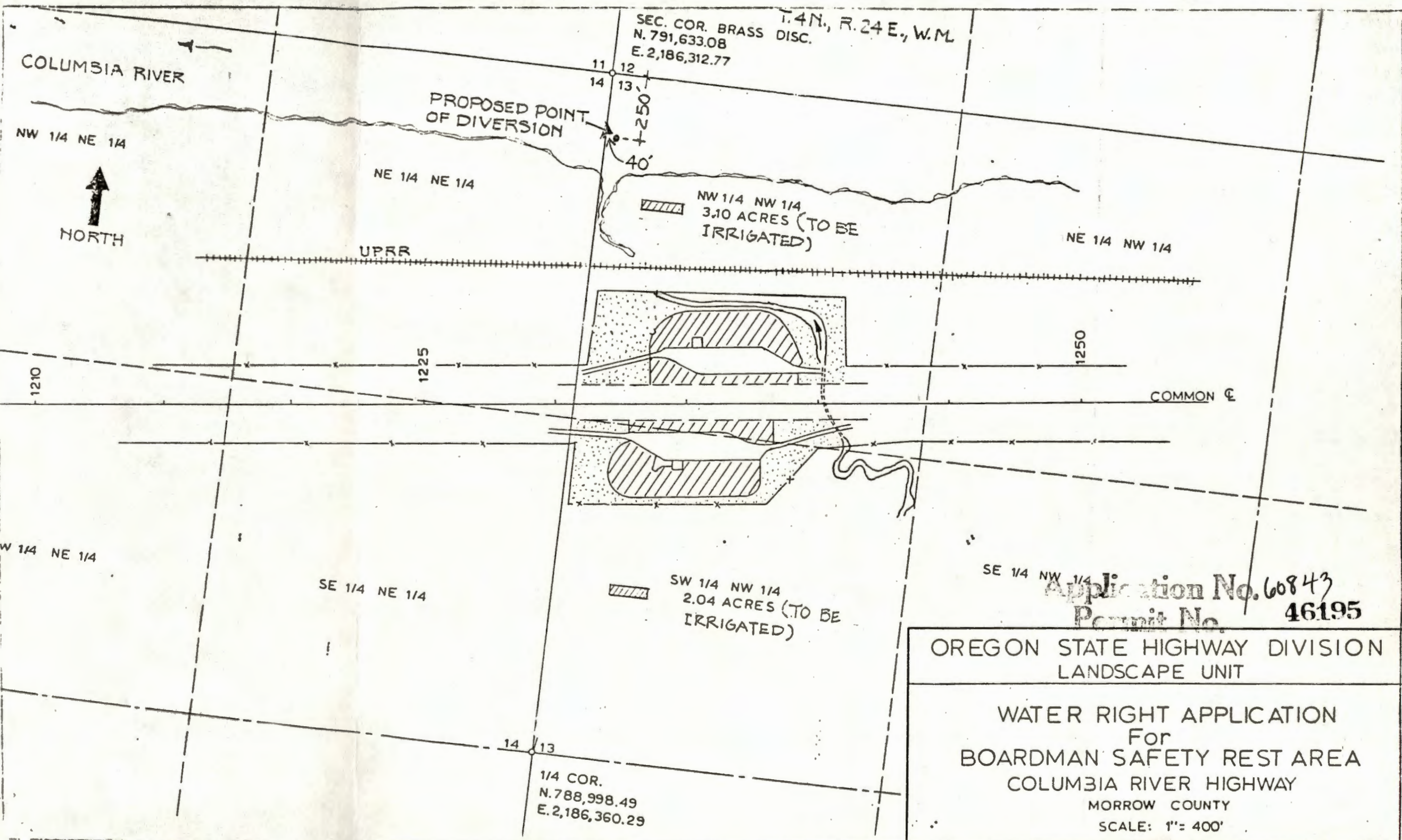
4-2-85

$$Q_{ACRES} \frac{5.15}{40} = 0.13$$

$$Q_{PUMP} \frac{4(6.6)}{30 + (2.54 \times 50)} = 0.17$$

$$Q_{HEAD} \frac{20 \times 56 \text{ gpm} = 100}{450} = 0.22$$

Q ALLOWED



T. 4N., R. 24E., W.M.
 SEC. COR. BRASS DISC.
 N. 791,633.08
 E. 2,186,312.77

COLUMBIA RIVER

NW 1/4 NE 1/4



PROPOSED POINT OF DIVERSION

NE 1/4 NE 1/4

UPRR

NW 1/4 NW 1/4
 3.10 ACRES (TO BE IRRIGATED)

NE 1/4 NW 1/4

1210

1225

1250

COMMON E

W 1/4 NE 1/4

SE 1/4 NE 1/4

SW 1/4 NW 1/4
 2.04 ACRES (TO BE IRRIGATED)

SE 1/4 NW 1/4

Application No. 60843
 Permit No. 46195

14 13

1/4 COR.
 N. 788,998.49
 E. 2,186,360.29

OREGON STATE HIGHWAY DIVISION
 LANDSCAPE UNIT

WATER RIGHT APPLICATION
 For
 BOARDMAN SAFETY REST AREA
 COLUMBIA RIVER HIGHWAY
 MORROW COUNTY
 SCALE: 1" = 400'

STATE OF OREGON
COUNTY OF MORROW
PROPOSED CERTIFICATE OF WATER RIGHT

THIS CERTIFICATE ISSUED TO

OREGON STATE HIGHWAY DIVISION
ROOM 218-B, TRANSPORTATION BUILDING
SALEM, OREGON 97310

confirms the right to use the waters of COLUMBIA RIVER, a tributary of PACIFIC OCEAN, for the purpose of IRRIGATING 5.14 ACRES.

The right has been perfected under Permit 46195. The date of priority is OCTOBER 2, 1980. The right is limited to not more than 0.13 CUBIC FOOT PER SECOND or its equivalent in case of rotation, measured at the point of diversion from the source.

The point of diversion is located as follows:

NW 1/4 NW 1/4, SECTION 13, T 4 N, R 24 E, W.M.; 250 FEET SOUTH AND 40 FEET EAST FROM NW CORNER SECTION 13.

The amount of water used for irrigation, together with the amount secured under any other right existing for the same lands, shall be limited to ONE-FORTIETH of one cubic foot per second per acre, or its equivalent for each acre irrigated and shall be further limited to a diversion of not to exceed 4.5 acre-feet per acre for each acre irrigated during the irrigation season of each year.

The right shall conform to such reasonable rotation system as may be ordered by the proper state officer.

A description of the place of use under the right, and to which such right is appurtenant, is as follows:

NW 1/4 NW 1/4 3.10 ACRES
SW 1/4 NW 1/4 2.04 ACRES
SECTION 13
TOWNSHIP 4 NORTH, RANGE 24 EAST, W.M.

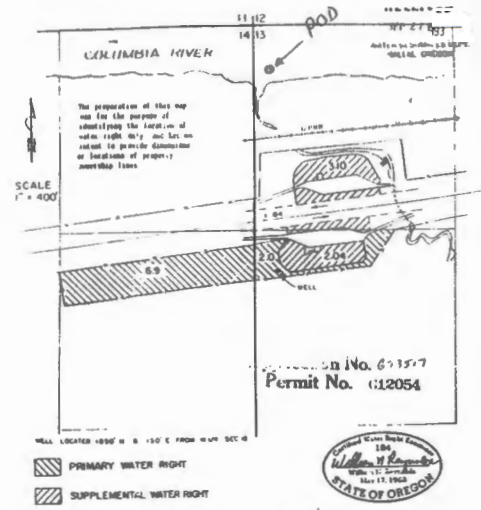
The right to the use of the water for the above purpose is restricted to beneficial use on the lands or place of use described. The right is subject to minimum flows established by the Water Resources Commission with an effective date prior to this right.

POD = 40 E 250 S
FROM NW COR. SEC 13

IS

IR

DO



WATER RIGHT APPLICATION

OREGON DEPARTMENT OF TRANSPORTATION

Open

COLUMBIA RIVER

NW 1/4 NE 1/4



NE 1/4 NE 1/4

UPRR

T. 4N., R. 24E., W.M.
SEC. COR. BRASS DISC.
N. 791,633.08
E. 2,186,312.77

PROPOSED POINT OF DIVERSION

11 12
14 13
+ 250
40'

NW 1/4 NW 1/4
3.10 ACRES (TO BE IRRIGATED)

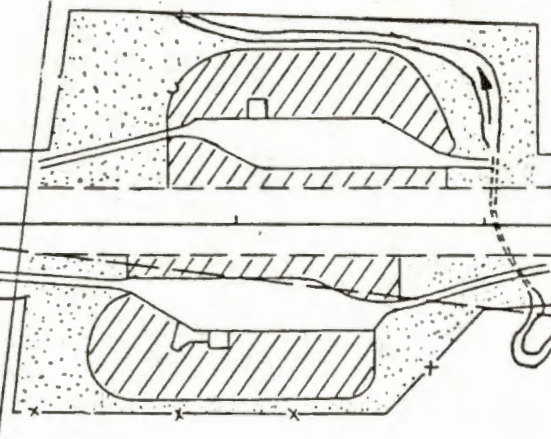
NE 1/4 NW 1/4

1210

1225

1250

COMMON E



W 1/4 NE 1/4

SE 1/4 NE 1/4

SW 1/4 NW 1/4
2.04 ACRES (TO BE IRRIGATED)

SE 1/4 NW 1/4

Application No. 60843
Permit No. 46195

OREGON STATE HIGHWAY DIVISION
LANDSCAPE UNIT

WATER RIGHT APPLICATION
For
BOARDMAN SAFETY REST AREA
COLUMBIA RIVER HIGHWAY

MORROW COUNTY

SCALE: 1" = 400'

1/4 COR.
N. 788,998.49
E. 2,186,360.29

Application No. 60843

Permit No.

STATE OF OREGON WATER RESOURCES DEPARTMENT
Application for Permit to Appropriate Surface Water

I, OREGON STATE HIGHWAY DIVISION (Name of Applicant)

of RM 2185 TRANSPORTATION BLDG. (LANDSCAPE), SALEM (Mailing Address) (City)

State of OREGON, 97310 (Zip Code) Phone No. 378-3881 do hereby

make application for a permit to appropriate the following described waters of the State of Oregon:

1. The source of the proposed appropriation is THE COLUMBIA RIVER, a tributary of

2. The point of diversion is to be located 250 ft. S and 40 ft. E from the NW corner of SECTION 13 (Public Land Survey Corner)

(If there is more than one point of diversion, each must be described)

being within the NW 1/4 of the NW 1/4 of Sec. 13 Tp. 4N R. 24E, W.M., in the county of MORROW

3. Location of area to be irrigated, or place of use if other than irrigation.

Table with 5 columns: Township, Range, Section, List 1/4 of Section, List use and/or number of acres to be irrigated. Contains handwritten entries for 4N 24E 13 NW 1/4 NW 1/4 (3.10 ACRES) and 4N 24E 13 SW 1/4 NW 1/4 (2.04 ACRES).

Handwritten mark at bottom right corner.

4. The amount of water which the applicant intends to apply to beneficial use is 250 GAL PER MINUTE,
cubic feet per second.....

(If water is to be used from more than one source, give quantity from each)

5. The use to which the water is to be applied is LANDSCAPE IRRIGATION.....

6.

DESCRIPTION OF WORKS

Include dimensions and type of construction of diversion dam and headgate, length and dimensions of supply ditch or pipeline, size and type of pump and motor, type of irrigation system to adequately describe the proposed distribution system.

205 FEET OF 12" CORRUGATED STEEL PIPE WITH SCREENED INLET,
A MANHOLE, 610 FEET OF 6" PVC SUCTION PIPE, TWO 10 HORSE POWER
CENTRIFUGAL PUMPS, AND AN AUTOMATIC IRRIGATION SYSTEM.....

If for domestic use state number of families to be supplied.....

7. Construction work will begin on or before OCTOBER 1982.....

8. Construction work will be completed on or before OCTOBER 1982.....

9. The water will be completely applied to the proposed use on or before OCTOBER 1982.....

Application No. 60843.....

Permit No.

Remarks:.....
.....
.....
.....
.....
.....
.....
.....
.....

This permit, when issued, is for the beneficial use of water. By law, the land use associated with this water use must be in compliance with statewide land-use goals and any local acknowledged land-use plan. It is possible that the land use you propose may not be allowed if it is not in keeping with the goals and the acknowledged plan. Your city or county planning agency can advise you about the land-use plan in your area.



Signature of Applicant
LANDSCAPE ENGINEER

This is to certify that I have examined the foregoing application, together with the accompanying maps and data, and return the same for.....**COMPLETION**.....

In order to retain its priority, this application must be returned to the Water Resources Director with corrections on or before**DECEMBER 28**....., 19 **81**.....

WITNESS my hand this**25th**... day of.....**SEPTEMBER**....., 19 **81**.....

JAMES E. SEXSON..... Water Resources Director

By 
WAYNE J. OVERCASH

RECEIVED
NOV 2 - 1981
WATER RESOURCES DEPT.
SALEM, OREGON

This instrument was first received in the office of the Water Resources Director at Salem, Oregon, on the**2** day of**October**....., 19 **80**....., at **9:30** o'clock
.....**A**.....M.

Application No.....**60843**.....

Permit No.....

Application No. 60843

Permit No.

Permit to Appropriate the Public Waters of the State of Oregon

This is to certify that I have examined the foregoing application and do hereby grant the same SUBJECT TO EXISTING RIGHTS INCLUDING THE EXISTING FLOW POLICIES ESTABLISHED BY THE WATER POLICY REVIEW BOARD and the following limitations and conditions:

The right herein granted is limited to the amount of water which can be applied to beneficial use and shall not exceed cubic feet per second measured at the point of diversion from the stream, or its equivalent in case of rotation with other water users, from

.....
.....

The use to which this water is to be applied is

.....
.....

If for irrigation, this appropriation shall be limited to of one cubic foot per second or its equivalent for each acre irrigated

.....
.....
.....
.....
.....
.....
.....
.....
.....
.....

and shall be subject to such reasonable rotation system as may be ordered by the proper state officer.

The priority date of this permit is

Actual construction work shall begin on or before and shall thereafter be prosecuted with reasonable diligence and be completed on or before October 1, 19.....

Complete application of the water to the proposed use shall be made on or before October 1, 19.....

WITNESS my hand this day of....., 19.....

.....
Water Resources Director

edlx *A*

February 22, 1982

Oregon State Highway Division
Room 218 B, Transportation Bldg. \\
Salem, OR 97310

Gentlemen:

60843

46195



Water Resources Department

MILL CREEK OFFICE PARK

555 13th STREET N.E., SALEM, OREGON 97310

PHONE 378-3066 or
1-800-452-7813
(message line)

November 20, 1981

Merlyn A. Anderson, Landscape Engineer
Oregon State Highway Division
Transportation Building, Room 218-B
Salem, Oregon 97310

Dear Mr. Anderson:

REFERENCE: File 60843

This letter is to acknowledge the return of your Application 60843 together with the affidavit providing for clearing our records of the existing right described by Certificate 42255 and the minutes of the West Extension Irrigation District indicating that they have no objection to your proposed source and use of water.

I am enclosing our Receipt 23373 which was inadvertently omitted from my previous correspondence.

The application now appears to be in satisfactory form and will be placed with the next group to be considered for approval.

Sincerely,

Wayne J. Overcash
Senior Water Rights Examiner

WJO:tw

378-3066
or
1-800-452-7813
(message line)

September 25, 1981

Merlyn A. Anderson, Landscape Engineer
Oregon State Highway Division
Room 218-B, Transportation Building
Salem, OR 97310

Dear Mr. Anderson:

REFERENCE: File 60843

Your Application 60843 describing the proposed use of 250 gallons of water per minute from the Columbia River for the irrigation of 5.14 acres, together with the two prints of a map, has been reviewed. Our Receipt 23373 covering the fees of \$30 credited to the application is enclosed.

As mentioned in our recent telephone discussion, since you wish to establish a primary right to the use of water from the Columbia River for the irrigation of the acreage, it will be necessary to provide for clearing our records of the existing right to the use of water from the unnamed stream appurtenant to the same acreage. I am enclosing an affidavit which when properly completed by an authorized representative of the Oregon State Highway Division before a Notary Public for Oregon and returned to this office, will provide for clearing our records of the existing right.

According to our records, the acreage to be irrigated is located within the West Extension Irrigation District. Therefore, it will be necessary for you to submit an excerpt from the minutes of one of their board meetings indicating that they have no objection to your proposed source and use of water.

The amount of water you have requested is considerably more than the full duty of water for the area. The maximum amount of water that could be allowed on a permit for the irrigation of the 5.14 acres amounts to 57.7 gallons of water per minute. Therefore, you may wish to review your proposed system.

I am returning the application for completion. The application is endorsed so that in order to retain its priority date it must be received in this office on or before December 28, 1981.

Sincerely,

WAYNE J. OVERCASH
Water Rights Engineer

WJOwpc
Enclosure
7022A

AFFIDAVIT

I, _____, as authorized
name title section

by the Oregon State Highway Division, being first duly sworn, depose and say that Oregon State Highway Division is the owner of a water right and the land to which it is appurtenant, which is for the use of not to exceed 0.15 cubic foot of water per second from an unnamed stream for the irrigation of 6.4 acres in NW 1/4 NW 1/4 and 5.6 acres in SW 1/4 NW 1/4 of Section 13, Township 4 North, Range 24 East, WM, with a priority date of July 26, 1965, as described by the certificate recorded at page 42255, Volume 34, State Record of Water Right Certificates; that Oregon State Highway Division has abandoned any and all interest in and to said water right and request the same be canceled.

IN WITNESS WHEREOF, I have hereunto set my hand this ____ day of _____,
198__.

Subscribed and sworn to before me this ____ day of _____, 198__.

Notary Public for Oregon

My Commission Expires



Water Resources Department

MILL CREEK OFFICE PARK

555 13th STREET N.E., SALEM, OREGON 97310

PHONE 378-3066 or
1-800-452-7813

October 8, 1980

Oregon State Highway Division
Room 218 B, Transportation Bldg. Landscape
Salem, OR 97310

Dear Sirs:

REFERENCE: File number 60843

We have received your application for use of water for landscape irrigation along with the supporting data and fees. Your application has been filed and assigned number 60843.

Because of the many applications which have been filed in recent months, we are temporarily behind in our processing. Your application will be examined in detail as soon as possible. We will contact you if we need any additional information. If a permit is required to satisfy the conditions of a loan or land sale or if other emergency conditions exist, please let us know and we will attempt to process your application in the shortest possible time.

The permit approving your application will be issued without further correspondence if no additional information is required. The proposed appropriation will be subject to existing minimum flows and demands of prior rights during periods of low water.

Thank you for your patience.

Sincerely,

RALPH H. JACKSON
Supervisor, Application/Permit Section
Water Rights Division

RHJ:wpc
0427A
2552A

COPY

The regular meeting of the Board of Directors of the West Extension Irrigation District was called to order by Chairman Lytle at 7:30 p.m. Members present were: Chairman Greg; Directors Frederickson, Osborn and Phillippi.

Also present was M.L. "Bud" VanGleave with the Oregon Department of Transportation. Minutes of the regular meeting Sept. 9, 1981 and the Special Meeting Sept. 22, 1981, were read and approved.

Ore. Dept of Transportation: Mr. VanGleave requested the Board's approval to irrigate the rest station located West of Boardman from the Columbia River.

On MOTION by Blair Phillippi, 2nd by Sam Gregory, authorize the Chairman and Secretary to sign a letter stating "The District has no objection to the State Highway Department irrigating the rest station located just West of the City of Boardman from the Columbia River", Motion carries.

Boardman High School: There was a proposed interchange planned at Boardman. A public hearing will be held on Nov. 18th at the Boardman High School Auditorium.

Env. Dept. Interchange: After discussion on the matter the Manager agreed to study the Environmental assessment and advise the Board if there would be a need to attend or respond by letter to the hearing.

School Pipeline: The Manager advised the Board that he is still working on this installation. The School has given the District a little more time to study the matter.

Evans Pipeline: Manager Dick advised the Board that we have just finally gotten all the acres together: (total approximately 170 acres). Manager Dick gave a brief description of this area to the Board.

Total length of pipeline to be installed:
 Shortest Route: Thru Conforths - West on Oregon 6,032'
 Stone Circle : 7,354'

In regards to using the 14" pipe available in the yard, the Board was reminded this was purchased with State Loan money and should be used on the Lower Irrigon Pipeline area; thus the cost of this line should come out of the Budget.

Manager Dick will have the pipe sizing and costs ready for the next meeting.

Chafer Pipeline: The Board was advised that, Dan Gregory, one of the land owners had stated that he, financially could not afford to purchase the water rights at present, but did not want to be excluded from the purchase in the next few years. He also had stated there were others West of his land who would like to irrigate from the canal.

Two of the owners had offered to pay cash for the water right to get the line installed, which would be a total of \$6300.00.

Manager Dick stated that until all the acreage was known, sizing the line would not be possible and the matter was tabled until the next meeting.

Joe Tatone Dike Break: The Manager informed the Board that Bob Brown from the Bureau of Reclamation had said he would come down and talk to Joe Tatone in person, regarding his lease and had told the District not to pay any bills on this. Mr. Ray Alsup informed the manager that a Director gave him permission to do that job, but would not give the Directors name to the Manager.

The attached letter regarding the leased property reserving the land for flowage and seepage rights on the S₁ NW₄ and E₁ SW₄ of Sec. 12, T 4N. R 25E., W.M., Oregon; and a portion of Mr. Tatone lease regarding loss to crops by flood control works were read to the Board. **39**

It was AGREED to not pay any bills, until further information is received.

Application No. 60843
Permit No. 46195

RECEIVED
 NOV 2 - 1981
 WATER RESOURCES DEPT.
 SALEM, OREGON

WEST EXTENSION IRRIGATION DISTRICT

Regular Meeting Continued

October 14, 1981

- Joe Tatone: Sump Request: Mr. Tatone requested Board approval to place a sump off the North South lateral on his property to irrigate 8 acres.
Director Philippi will check this out.
- Albert W. Stroud: Water right: Water user Stroud requested the water right be removed from his property (.34) and moved to land that can use the water. This is a valid water right that is paid in full.
On MOTION by Tony Osborne, 2nd by Fred Frederickson to allow removal, motion carried.
- Mrs. Ammons Assessment: Mrs Ammons requests that payments be made monthly over the year rather than twice yearly.
Due to the extensive bookkeeping required, this request was denied.
- George Row: Water right: Mr. George Row sent the attached ~~copy of his~~ letter advising the District they would relinquish all the water rights on their property located 5N2623 Tax Lots 2903-2906 4.67 acres.
As this land is under the Irrigon Pump Station, and not transferable this request was denied.
- Sheldon Johnson: Water right: A request was received from water user Johnson to remove from his land located 5N2721 tax lots 1807 1808 the water right and assessment as his water right is invalid.
As this land is to be covered by the transfer of water right from lower Irrigon and he would be able to water with a valid water right, this request was denied.
- Blair Philippi: Dept: The Board was advised the 1975 water right is a primary water right from the Columbia River thru the Umbilla Sump Station and needs to be cancelled. The District voided their permit application incorrectly and the lands are now all covered by a 1968 water right.
On MOTION by Blair Philippi, 2nd by Fred Frederickson to authorize the cancellation of the 1975 water right, motion carried.
- Kenney to Kenney: Transfer #52: Reviewed by the Board was a water right transfer request to transfer 16 acres of water right
From: T5N R27 Sec. 22 NE1/4
To: T5N R27 Sec. 22 SE1/4
On MOTION by Gary Grieb, 2nd by Tony Osborne to allow the transfer, Motion carried.
- Budget Meeting: The Manager informed the Board the next regular meeting would be to discuss the budget. To work up the figures, the Board needs to set some guide lines.
After discussion regarding:
1. Rate of inflation
2. Canal repair needed
3. Hermiston Irrigation District assessment
4. Wages paid to Employees of the other Districts
5. The negativity of the District borrowing money
It was AGREED by the Board to a 13.8 % wage increase and \$1.50 per acre assessment increase.
- Paul Smith Road; Peters Road Barracade: A request was received to put a cable across the ditch road to keep vehicles off between Paul Smith and Peters Road.
On MOTION by Tony Osborne, 2nd by Gary Grieb to approve the request, motion carried.
- Election Action: The Board was informed that election certificates have been Post marked by October 24, 1981. Tickets allotted are: Tony Osborne in District 3, Gary Grieb in District 4, and Blair Philippi in District 5.

Versteeg

Anderson

Christensen

Olson

Sullivan

Terpin

Trout

Wakerlig

RECEIVED

OCT 29 1981

ROAD DESIGN
SECTION

Do Not File

Return To _____

Bring to _____

Action _____

WEST EXTENSION IRRIGATION DISTRICT

Regular Meeting Continued

October 14, 1981

Bob O'Rourke Small Hydro Conference:

The attached letter was given to the Board to read regarding Bob O'Rourke's observation and comments on our proposed Hydro Power project.

Bob Charley: CH 2M Hill:

The Manager informed the Board he is to meet with Mr. Bob Charley with Ch 2M Hill regarding our Hydro Power plant October 15, 1981. If anything of importance occurs, a special meeting will be called.

The Receipts and disbursement schedule for September was received by the Board.

Bills presented:

Bills in the amount of _____ numbering from 1533 to _____ were presented and approved for payment.

There being no further business, meeting adjourned at 10:00AM.

Leo O. Lytle

Leo O. Lytle: Chairman

Mary Jones

Mary Jones: Secretary

