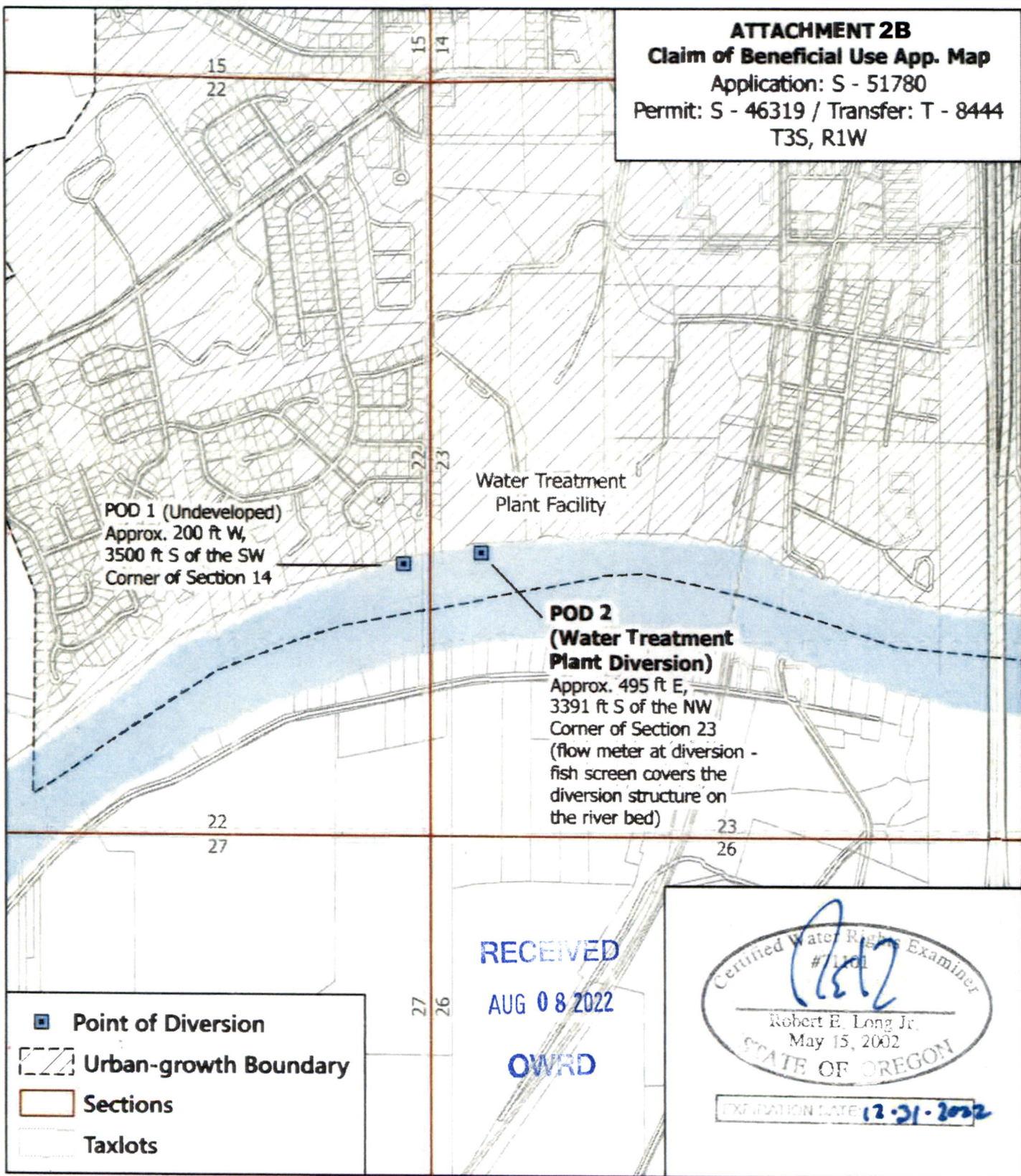


ATTACHMENT 2B
Claim of Beneficial Use App. Map
 Application: S - 51780
 Permit: S - 46319 / Transfer: T - 8444
 T3S, R1W



RECEIVED
 AUG 08 2022
 OWRD

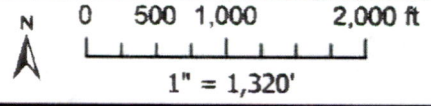
Certified Water Right Examiner
 #1161
 Robert E. Long Jr.
 May 15, 2002
 STATE OF OREGON
 EXPIRATION DATE 12-31-2002

CwM-H2O
 Complete Water Management

1319 SE MLK, Jr. Blvd, Suite 204
 Portland, Oregon 97214
 (503) 354-1326

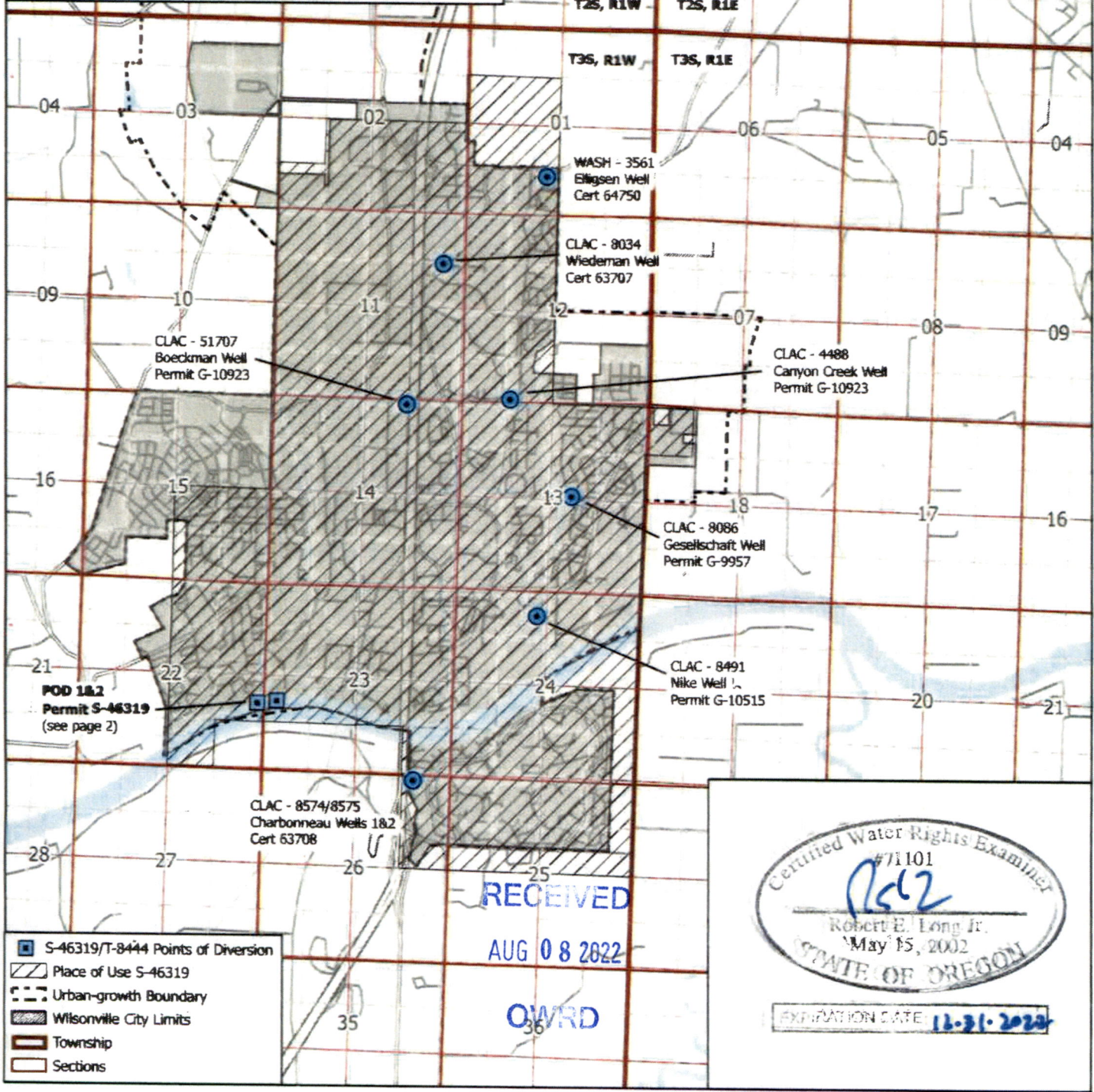
This map is not intended to provide legal dimensions or locations of property ownership lines.

No.	Date	By	Revisions
1			DRAFT
1	10/28/20	IAG	DRAFT 1
2	05/14/21	IAG	FINAL



Proj#: 1707002
 City of Wilsonville CBU - S-46319/T-8444
 City of Wilsonville
 30000 SW Town Center Loop E
 Wilsonville, OR 97070

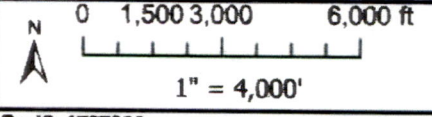
ATTACHMENT 2A
Claim of Beneficial Use Application
Place of Use Map - City of Wilsonville
 Application: S - 51780/ Permit: S - 46319
 T3S, R1W & T3S, R1E



CWM-H2O
 Complete Water Management

1319 SE MILK, Jr. Blvd, Suite 204
 Portland, Oregon 97214
 (503) 954-1326

This map is not intended to provide legal dimensions or locations of property ownership lines.



1	DATE	AUTH	DRAFT
1	10/27/20	IAG	DRAFT 1
2	05/14/21	IAG	FINAL
No.	Date	By	Revisions

Proj#: 1707002
City of Wilsonville CBU
Permit S-46319/T-8444
 City of Wilsonville
 30000 SW Town Center Loop E
 Wilsonville, OR 97070

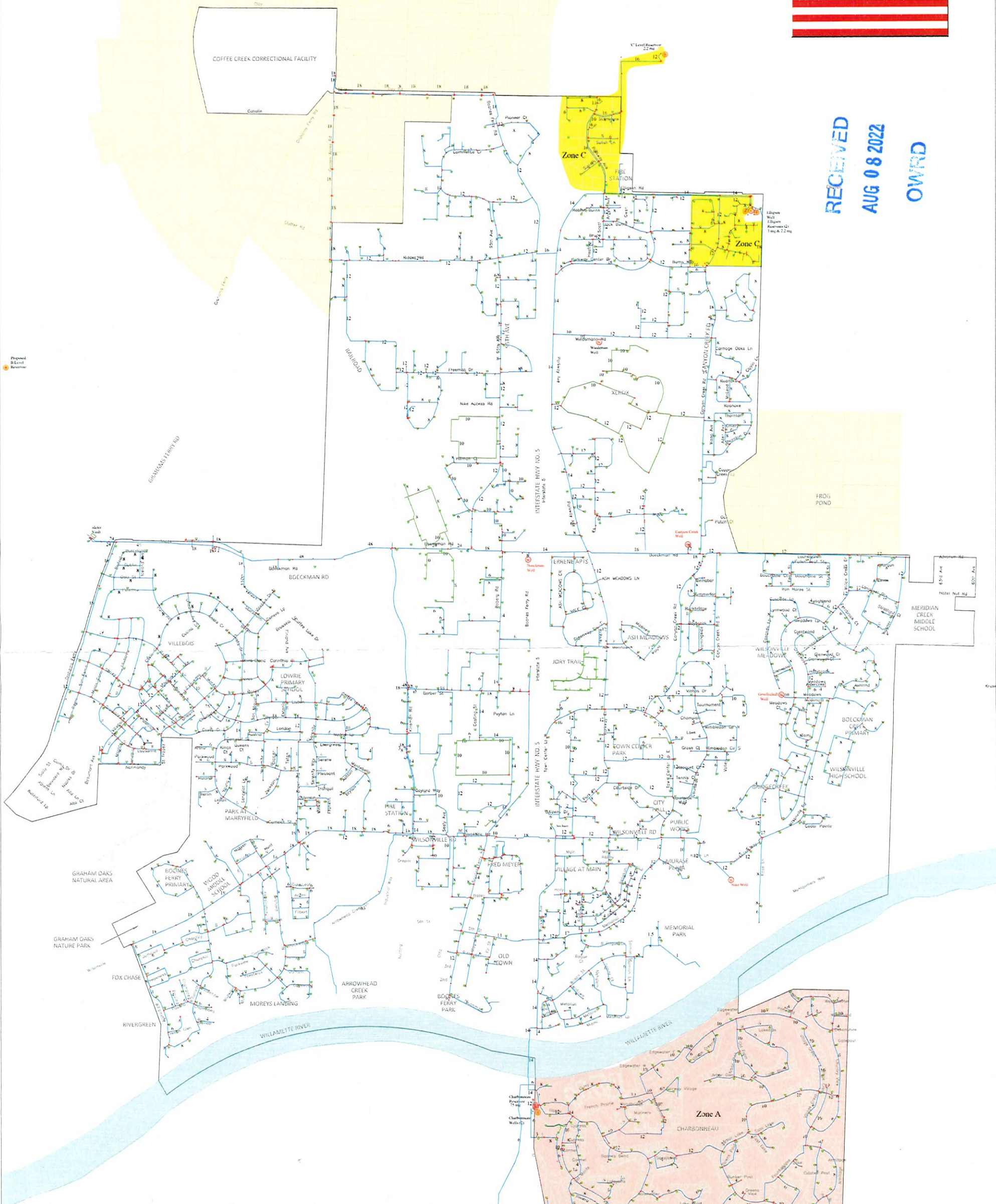
ATTACHMENT 2



RECEIVED

AUG 08 2022

OWFRD



Water Distribution

- Waterline - Public
116 miles
 - Waterline - Private
6.9+ miles
 - Wells-8
 - Reservoirs-4
 - Pressure Zone 'A'
 - Pressure Zone 'B'
 - Pressure Zone 'C'
 - ⊙ Fire Hydrants (1135) (56 pvt)
 - Valves (3471)
 - ARV Air Release Valves (70)
 - PRV Pressure Reducing Valves (8)
 - ISO Isolation Valves (7)
 - PSV Pressure Sustaining Valves (2)
 - City Limits
 - Urban Growth Boundary
- 1"=800
4/27/16