
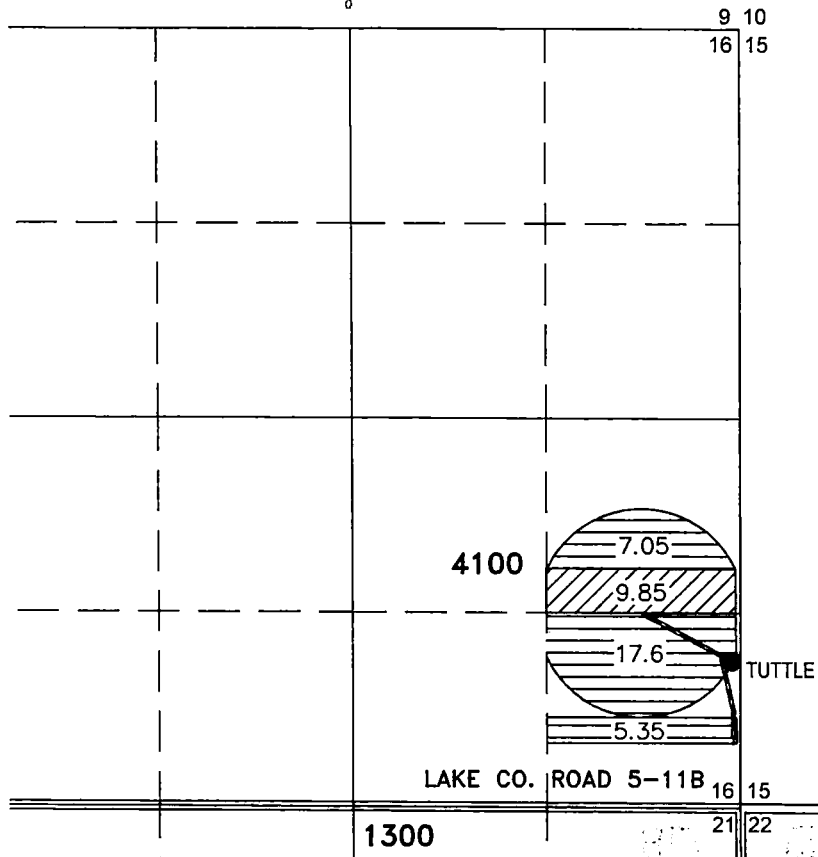


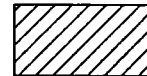
CLAIM OF BENEFICIAL USE MAP

TO CHANGE POINTS OF APPROPRIATION &
PLACE OF USE FOR TRANSFER, T-13359
MIKE & LORI CHITWOOD

TOWNSHIP 25 SOUTH, RANGE 14 EAST, SECTION 16, W.M.
TAX LOT: 4100




30.0 ACRES IR AUTHORIZED FROM
TUTTLE WELL BY T-13359.



9.85 ACRES IR AUTHORIZED FROM
TUTTLE WELL BY CERTIFICATE 78329.

● TUTTLE WELL (LAKE 745)

LOCATED IN THE SE 1/4 SE 1/4 SECTION 16, T25S R14E, W.M.
AND 1000 FEET NORTH AND 60 FEET WEST FROM THE SE
CORNER OF SECTION 16.
FLOW METER IS LOCATED ON THE CENTER PIVOT SPRINKLER.



RENEWAL DATE: 12/31/2022

THIS MAP IS FOR THE PURPOSE OF LOCATING A WATER
RIGHT ONLY AND HAS NO INTENT TO PROVIDE LEGAL
DIMENSIONS OR THE LOCATION OF PROPERTY LINES.

PREPARED FOR:

MIKE CHITWOOD
64595 FORT ROCK ROAD
FT. ROCK, OR 97735

PREPARED BY:



ALL POINTS ENGINEERING AND SURVEYING, INC.
P.O. BOX 767 TERREBONNE, OR 97760
(541) 548-5833 www.APEandS.com