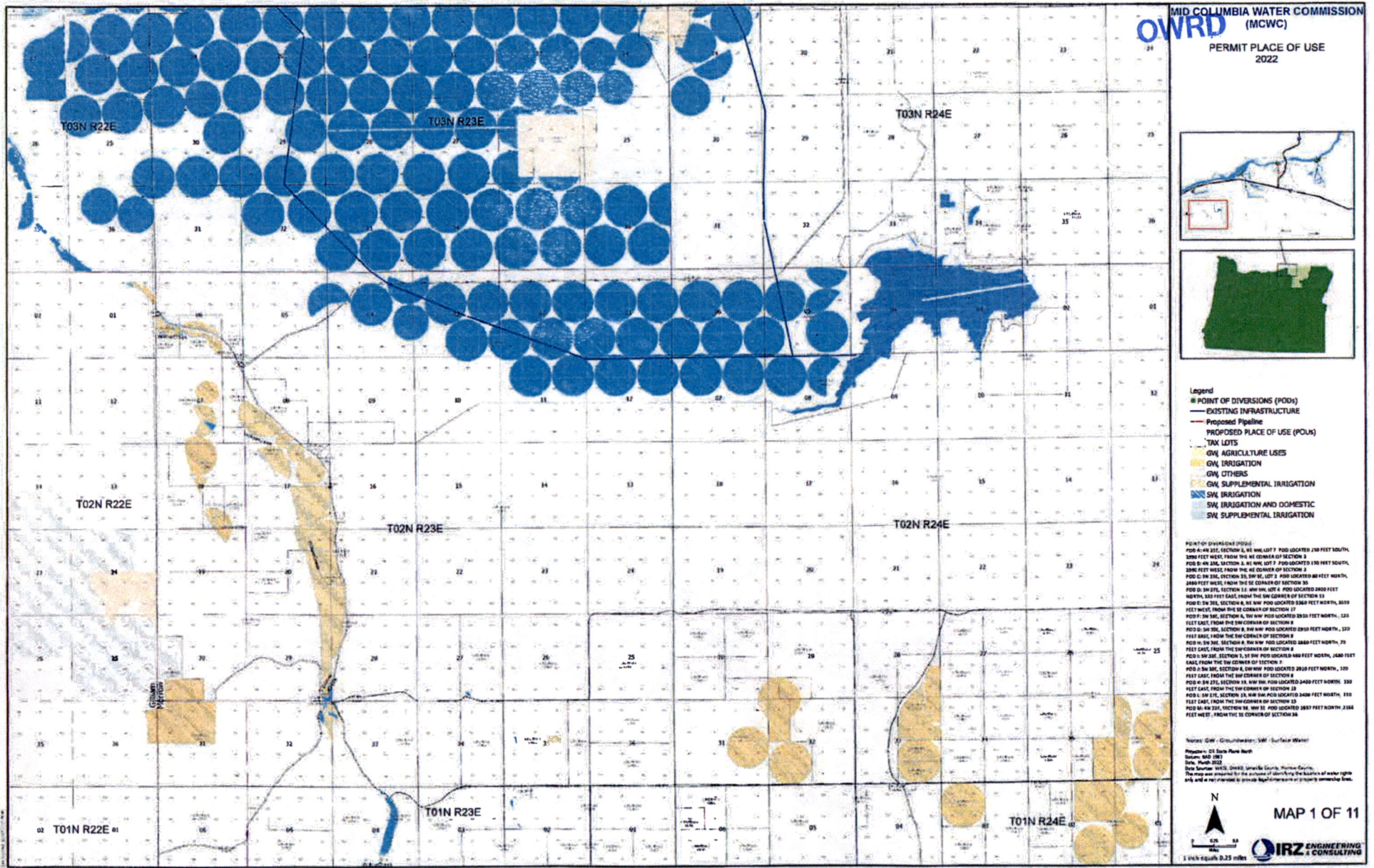


RECEIVED
AUG 12 2022




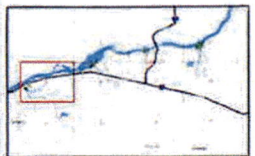
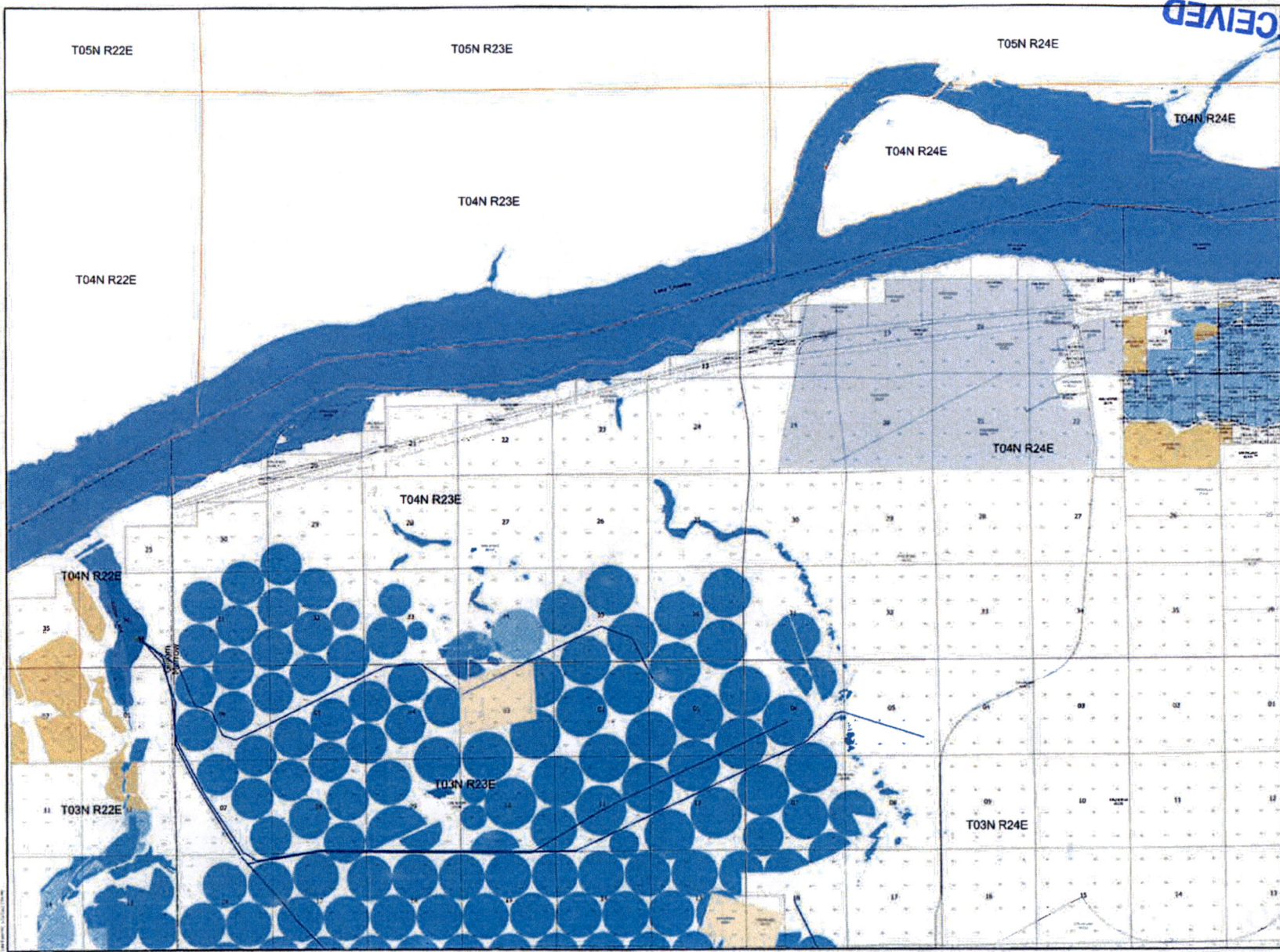
OWRD

AUG 12 2022

RECEIVED

MID COLUMBIA WATER COMMISSION (MCWC)

PERMIT PLACE OF USE 2022



- Legend**
- POINT OF DIVERSIONS (PODs)
 - EXISTING INFRASTRUCTURE
 - - - PROPOSED PIPELINE
 - PROPOSED PLACE OF USE (POUs)
 - GW, AGRICULTURE USES
 - GW, IRRIGATION
 - GW, OTHERS
 - GW, SUPPLEMENTAL IRRIGATION
 - SW, IRRIGATION
 - SW, MULTIPLE INSTREAM USES
 - SW, SUPPLEMENTAL IRRIGATION
 - WATER BODIES

POINT OF DIVERSIONS (PODs)

POD A: IN 25E, SECTION 2, 1/4 SEC. 107 F. POD LOCATED 150 FEET SOUTH 200 FEET WEST FROM THE SW CORNER OF SECTION 12

POD B: IN 25E, SECTION 2, 1/4 SEC. 107 F. POD LOCATED 150 FEET SOUTH 200 FEET WEST FROM THE NE CORNER OF SECTION 2

POD C: IN 25E, SECTION 2, 1/4 SEC. 107 F. POD LOCATED 50 FEET SOUTH 200 FEET WEST FROM THE SE CORNER OF SECTION 35

POD D: IN 25E, SECTION 2, 1/4 SEC. 107 F. POD LOCATED 200 FEET NORTH 100 FEET EAST FROM THE SW CORNER OF SECTION 13

POD E: IN 25E, SECTION 2, 1/4 SEC. 107 F. POD LOCATED 150 FEET NORTH 300 FEET WEST FROM THE SE CORNER OF SECTION 17

POD F: IN 25E, SECTION 2, 1/4 SEC. 107 F. POD LOCATED 250 FEET NORTH 100 FEET EAST FROM THE SW CORNER OF SECTION 1

POD G: IN 25E, SECTION 2, 1/4 SEC. 107 F. POD LOCATED 250 FEET NORTH 100 FEET EAST FROM THE SW CORNER OF SECTION 8

POD H: IN 25E, SECTION 2, 1/4 SEC. 107 F. POD LOCATED 200 FEET NORTH 70 FEET EAST FROM THE SW CORNER OF SECTION 4

POD I: IN 25E, SECTION 2, 1/4 SEC. 107 F. POD LOCATED 250 FEET NORTH 120 FEET EAST FROM THE SW CORNER OF SECTION 1

POD J: IN 25E, SECTION 2, 1/4 SEC. 107 F. POD LOCATED 200 FEET NORTH 130 FEET EAST FROM THE SW CORNER OF SECTION 13

POD K: IN 25E, SECTION 2, 1/4 SEC. 107 F. POD LOCATED 200 FEET NORTH 130 FEET EAST FROM THE SW CORNER OF SECTION 17

POD M: IN 25E, SECTION 2, 1/4 SEC. 107 F. POD LOCATED 150 FEET NORTH 210 FEET WEST FROM THE SE CORNER OF SECTION 4

North: GCR (Contour Interval: 5M) Surface Water

Projection: UTM Zone 18N
Datum: NAD 83
Scale: 1:25,000

This map was prepared by OWRD, Clatsop County, Oregon County. The map was prepared for OWRD, Clatsop County, Oregon County. The map was prepared for OWRD, Clatsop County, Oregon County. The map was prepared for OWRD, Clatsop County, Oregon County.

1" = 2.5 miles
1 inch equals 0.25 miles

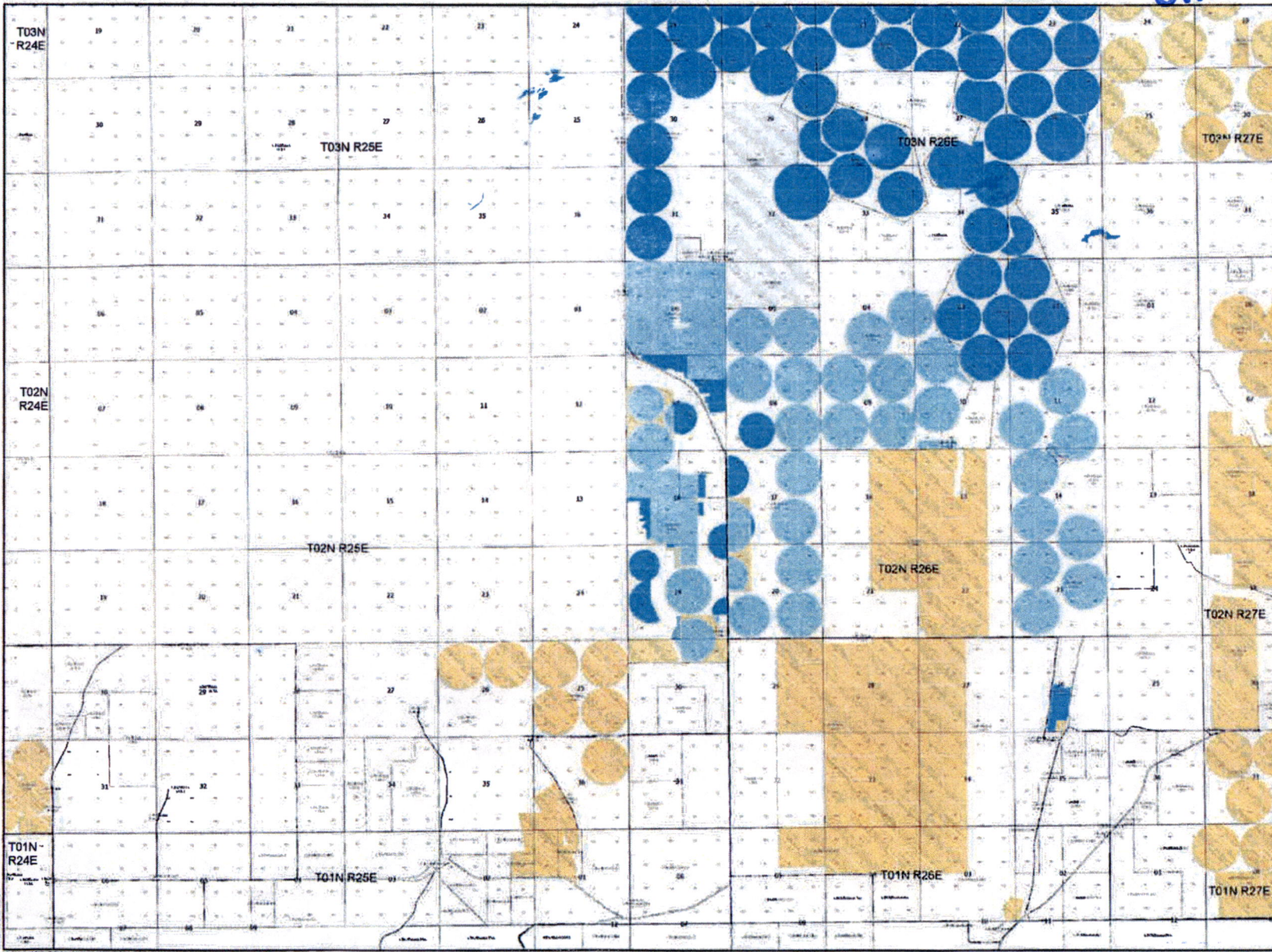
IRZ ENGINEERING & CONSULTING

MAP 2 OF 11

RECEIVED


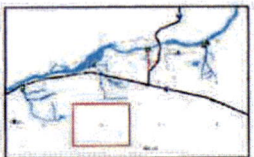
AUG 12 2022

OWRD



MID COLUMBIA WATER COMMISSION (MCWC)

PERMIT PLACE OF USE 2022



- Legend
- POINT OF DIVERSIONS (PODs)
 - EXISTING INFRASTRUCTURE
 - Proposed Pipeline
 - PROPOSED PLACE OF USE (POUs)
 - TANK LOTS
 - GW, IRRIGATION
 - GW, OTHERS
 - GW, SUPPLEMENTAL IRRIGATION
 - SW, IRRIGATION
 - SW, SUPPLEMENTAL IRRIGATION
 - WATER BODIES

POINT OF DIVERSIONS (PODs)

POD A- SW SW, SECTION 2, NE 1/4, LOT 7. POD LOCATED 150 FEET SOUTH, 300 FEET WEST FROM THE SE CORNER OF SECTION 2

POD B- SW SW, SECTION 2, NE 1/4, LOT 7. POD LOCATED 200 FEET SOUTH, 300 FEET WEST FROM THE SE CORNER OF SECTION 2

POD C- SW SW, SECTION 2, SW 1/4, LOT 8. POD LOCATED 90 FEET NORTH, 300 FEET WEST FROM THE SE CORNER OF SECTION 2

POD D- SW SW, SECTION 2, SW 1/4, LOT 8. POD LOCATED 90 FEET NORTH, 150 FEET WEST FROM THE SE CORNER OF SECTION 2

POD E- SW SW, SECTION 6, NE 1/4. POD LOCATED 300 FEET NORTH, 300 FEET WEST FROM THE SE CORNER OF SECTION 6

POD F- SW SW, SECTION 6, SW 1/4. POD LOCATED 300 FEET NORTH, 150 FEET WEST FROM THE SE CORNER OF SECTION 6

POD G- SW SW, SECTION 6, SW 1/4. POD LOCATED 300 FEET NORTH, 150 FEET WEST FROM THE SE CORNER OF SECTION 6

POD H- SW SW, SECTION 6, SW 1/4. POD LOCATED 300 FEET NORTH, 150 FEET WEST FROM THE SE CORNER OF SECTION 6

POD I- SW SW, SECTION 13, SW 1/4. POD LOCATED 300 FEET NORTH, 300 FEET WEST FROM THE SE CORNER OF SECTION 13

POD J- SW SW, SECTION 13, SW 1/4. POD LOCATED 300 FEET NORTH, 300 FEET WEST FROM THE SE CORNER OF SECTION 13

Notes: GW - Groundwater; SW - Surface Water

Project: SW Reg. Flow Arch

Sheet: MCWC-2022

Date: March 2022

Drawn by: WES, DMB, LHM, CLM, NCC, HCC, CMC

This map was prepared for the purpose of identifying the location of water rights and water rights are not intended to provide legal opinions or priority of water rights.

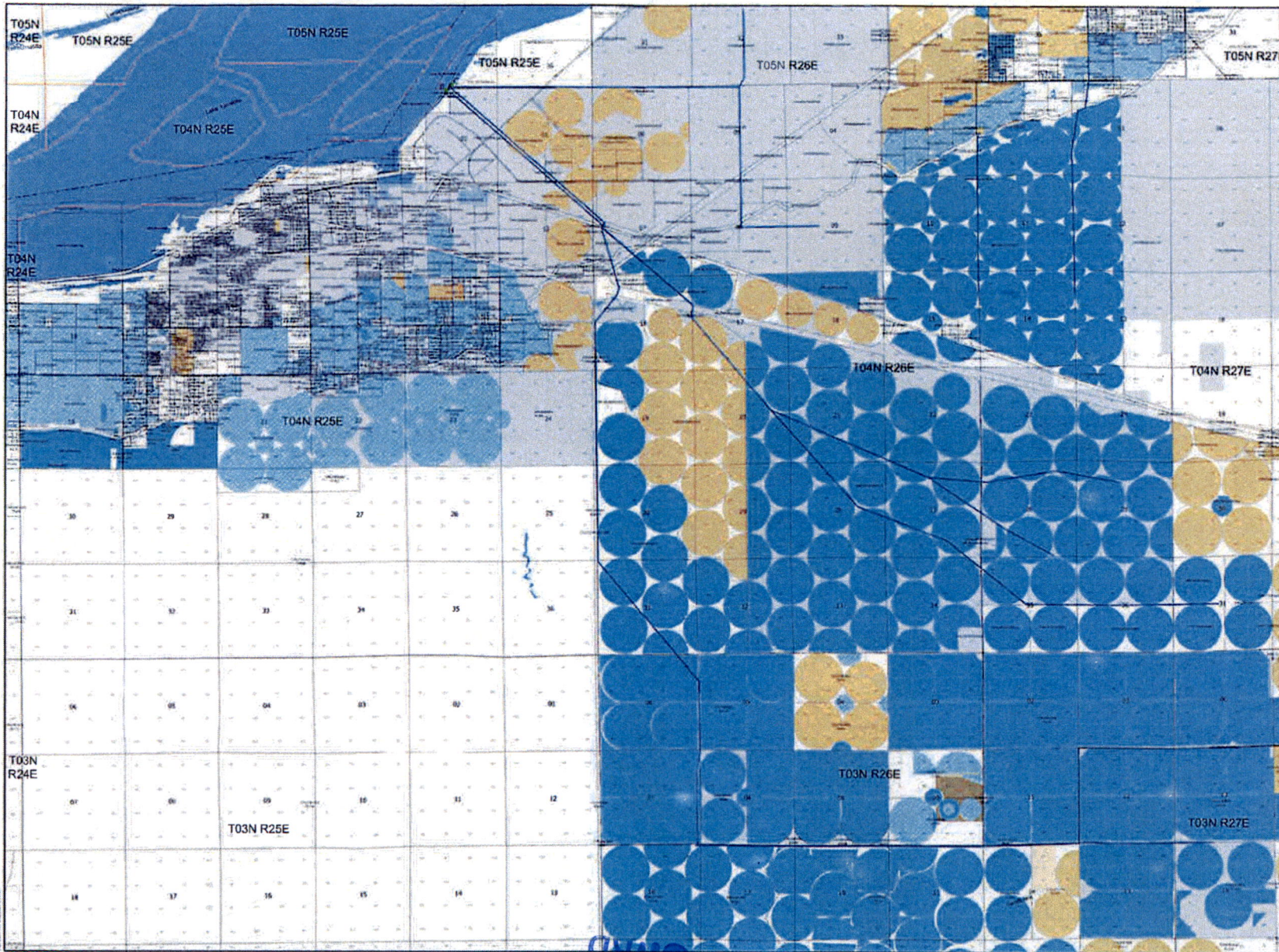
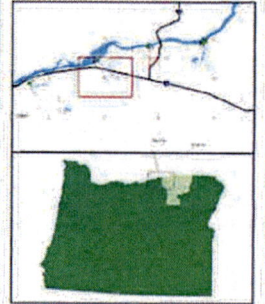
N

MAP 3 OF 11

1 inch equals 0.25 miles

MID COLUMBIA WATER COMMISSION
(MCWC)

PERMIT PLACE OF USE
2022



- Legend**
- POINT OF DIVERSIONS (PODs)
 - EXISTING INFRASTRUCTURE
 - - - Proposed Pipeline
 - PROPOSED PLACE OF USE (POUs)
 - GW, AGRICULTURE USES
 - GW, IRRIGATION
 - GW, OTHERS
 - GW, SUPPLEMENTAL IRRIGATION
 - SW, AGRICULTURE USES
 - SW, GROUND WATER RECHARGE
 - SW, IRRIGATION
 - SW, MULTIPLE INSTREAM USES
 - SW, SUPPLEMENTAL IRRIGATION
 - WATER BODIES

POINTS OF DIVERSION (PODs)

POD A: SW 1/4 SEC. 2, NE 1/4 LOT 7, POD LOCATED 150 FEET SOUTH, 300 FEET WEST FROM THE NE CORNER OF SECTION 2.

POD B: NW 1/4 SEC. 2, NE 1/4 LOT 1, POD LOCATED 150 FEET SOUTH, 300 FEET WEST FROM THE NE CORNER OF SECTION 2.

POD C: SW 1/4 SEC. 25, NW 1/4 LOT 1, POD LOCATED 100 FEET NORTH, 200 FEET WEST FROM THE SE CORNER OF SECTION 25.

POD D: SW 1/4 SEC. 13, NW 1/4 LOT 1, POD LOCATED 100 FEET NORTH, 200 FEET EAST FROM THE SW CORNER OF SECTION 13.

POD E: SW 1/4 SEC. 13, NW 1/4 LOT 1, POD LOCATED 100 FEET NORTH, 200 FEET WEST FROM THE SE CORNER OF SECTION 13.

POD F: SW 1/4 SEC. 2, SW 1/4 POD LOCATED 200 FEET NORTH, 100 FEET EAST FROM THE SW CORNER OF SECTION 2.

POD G: SW 1/4 SEC. 2, SW 1/4 POD LOCATED 200 FEET NORTH, 100 FEET EAST FROM THE SW CORNER OF SECTION 2.

POD H: SW 1/4 SEC. 2, SW 1/4 POD LOCATED 200 FEET NORTH, 100 FEET EAST FROM THE SW CORNER OF SECTION 2.

POD I: SW 1/4 SEC. 2, SW 1/4 POD LOCATED 200 FEET NORTH, 100 FEET EAST FROM THE SW CORNER OF SECTION 2.

POD J: SW 1/4 SEC. 2, SW 1/4 POD LOCATED 200 FEET NORTH, 100 FEET EAST FROM THE SW CORNER OF SECTION 2.

POD K: SW 1/4 SEC. 2, SW 1/4 POD LOCATED 200 FEET NORTH, 100 FEET EAST FROM THE SW CORNER OF SECTION 2.

POD L: SW 1/4 SEC. 2, SW 1/4 POD LOCATED 200 FEET NORTH, 100 FEET EAST FROM THE SW CORNER OF SECTION 2.

POD M: SW 1/4 SEC. 2, SW 1/4 POD LOCATED 200 FEET NORTH, 100 FEET EAST FROM THE SW CORNER OF SECTION 2.

NOTES: GW - Groundwater; SW - Surface Water

Population: 08 Water Flow Rate

Scale: 1" = 100'

Drawn: 10/11/22

Check: 10/11/22

Client: 10/11/22

File: 10/11/22

Drawn: 10/11/22

Check: 10/11/22

Client: 10/11/22

File: 10/11/22

Drawn: 10/11/22

Check: 10/11/22

Client: 10/11/22

File: 10/11/22

N

MAP 4 OF 11

IRZ ENGINEERING & CONSULTING

1 inch equals 0.25 miles

RECEIVED
AUG 12 2022

RECEIVED


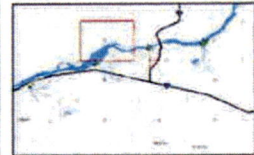
AUG 12 2022

OWRD

RECEIVED

MID COLUMBIA WATER COMMISSION (MCWC)

PERMIT PLACE OF USE 2022



- Legend
- POINT OF DIVERSIONS (PODs)
 - EXISTING INFRASTRUCTURE
 - PROPOSED PLACE OF USE (POUs)
 - TAX LOTS
 - GW, IRRIGATION
 - GW, OTHERS
 - GW, SUPPLEMENTAL IRRIGATION
 - SW, IRRIGATION
 - SW, MULTIPLE INSTREAM USES
 - SW, SUPPLEMENTAL IRRIGATION
 - WATER BODIES

POINT OF DIVERSIONS (PODs)

POD A: 4th SEC, SECTION 2, NE 1/4, LOT 7. POD LOCATED 150 FEET SOUTH 200 FEET WEST FROM THE NE CORNER OF SECTION 2.

POD B: 4th SEC, SECTION 2, NE 1/4, LOT 7. POD LOCATED 150 FEET SOUTH, 200 FEET WEST FROM THE NE CORNER OF SECTION 2.

POD C: 5th SEC, SECTION 9, 1/4 AC LOT 7. POD LOCATED 80 FEET NORTH, 100 FEET WEST FROM THE SE CORNER OF SECTION 9.

POD D: 5th SEC, SECTION 9, 1/4 AC LOT 7. POD LOCATED 200 FEET NORTH, 100 FEET EAST FROM THE SW CORNER OF SECTION 9.

POD E: 5th SEC, SECTION 8, NE 1/4. POD LOCATED 500 FEET NORTH, 250 FEET WEST FROM THE SE CORNER OF SECTION 8.

POD F: 5th SEC, SECTION 8, SW 1/4. POD LOCATED 200 FEET NORTH, 120 FEET EAST FROM THE SW CORNER OF SECTION 8.

POD G: 5th SEC, SECTION 8, SW 1/4. POD LOCATED 200 FEET NORTH, 120 FEET EAST FROM THE SW CORNER OF SECTION 8.

POD H: 5th SEC, SECTION 8, SW 1/4. POD LOCATED 200 FEET NORTH, 70 FEET EAST FROM THE SW CORNER OF SECTION 8.

POD I: 5th SEC, SECTION 8, SW 1/4. POD LOCATED 200 FEET NORTH, 130 FEET EAST FROM THE SW CORNER OF SECTION 8.

POD J: 5th SEC, SECTION 8, SW 1/4. POD LOCATED 200 FEET NORTH, 130 FEET EAST FROM THE SW CORNER OF SECTION 8.

POD K: 5th SEC, SECTION 8, SW 1/4. POD LOCATED 200 FEET NORTH, 130 FEET EAST FROM THE SW CORNER OF SECTION 8.

POD L: 5th SEC, SECTION 8, SW 1/4. POD LOCATED 200 FEET NORTH, 130 FEET EAST FROM THE SW CORNER OF SECTION 8.

POD M: 4th SEC, SECTION 16, NW 1/4. POD LOCATED 100 FEET NORTH, 250 FEET WEST FROM THE SE CORNER OF SECTION 16.

Source: GSW - Groundwater; SW - Surface Water

Projection: OS State Plane North

Datum: NAD 83

Date: March 2022

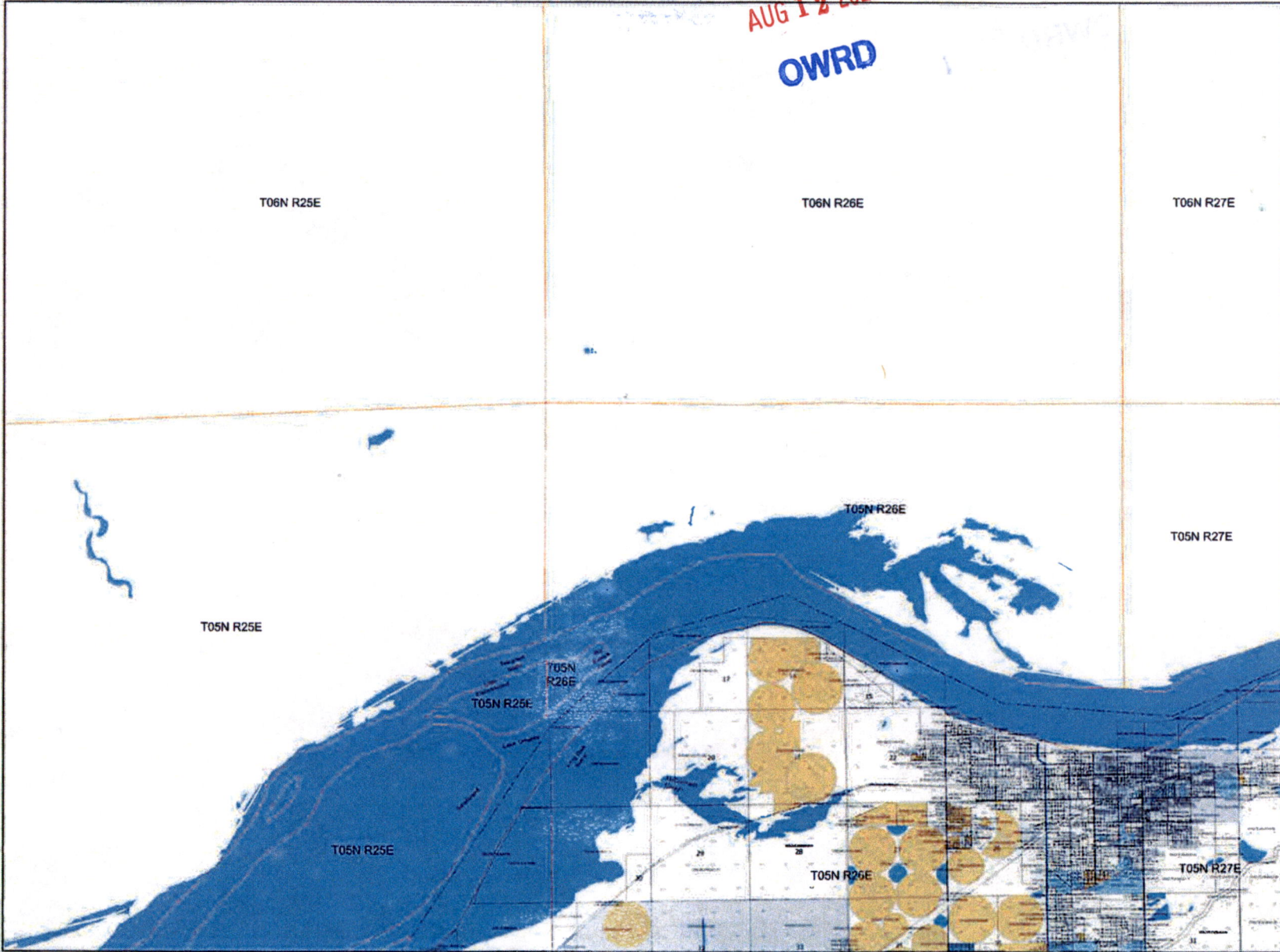
Scale: As Shown

The map was prepared for the purpose of marking the location of point rights and is not intended to provide legal advice or warranty of any kind.

N

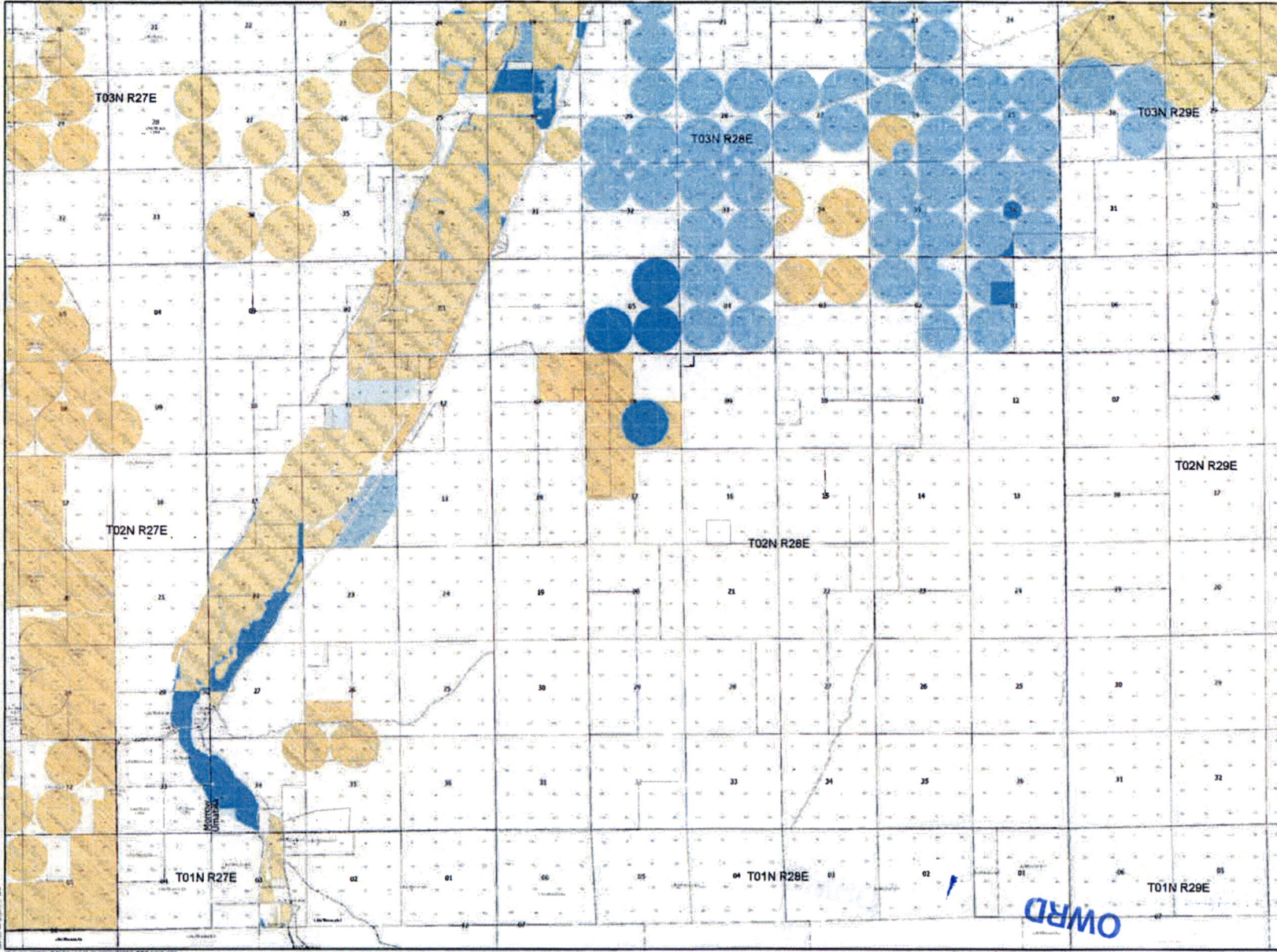
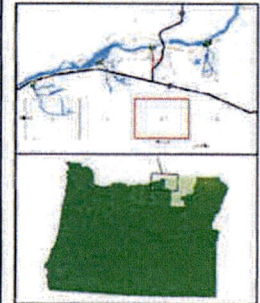
MAP 5 OF 11

1 inch equals 0.25 miles



MID COLUMBIA WATER COMMISSION
(MCWC)

PERMIT PLACE OF USE
2022



- Legend**
- POINT OF DIVERSIONS (PODs)
 - EXISTING INFRASTRUCTURE
 - Proposed Pipeline
 - PROPOSED PLACE OF USE (POUs)
 - TAX LOTS
 - CWI IRRIGATION
 - CWI SUPPLEMENTAL IRRIGATION
 - SW IRRIGATION
 - SW IRRIGATION (LIVESTOCK AND DOMESTIC)
 - SW SUPPLEMENTAL IRRIGATION
 - WATER BODIES

POINT OF DIVERSIONS (PODs)
 POD A - SW 21/4, SECTION 3, NE 1/4, LOT 7. POD LOCATED 134 FEET SOUTH, 380 FEET WEST FROM THE SE CORNER OF SECTION 2.
 POD B - SW 21/4, SECTION 8, NE 1/4, LOT 7. POD LOCATED 134 FEET SOUTH, 290 FEET WEST FROM THE SE CORNER OF SECTION 2.
 POD C - SW 21/4, SECTION 14, SW 1/4, LOT 8. POD LOCATED 80 FEET NORTH, 240 FEET WEST FROM THE SE CORNER OF SECTION 13.
 POD D - SW 21/4, SECTION 23, SW 1/4, LOT 8. POD LOCATED 240 FEET NORTH, 180 FEET EAST FROM THE SW CORNER OF SECTION 13.
 POD E - SW 1/4, SECTION 6, NE 1/4. POD LOCATED 584 FEET NORTH, 330 FEET WEST FROM THE SE CORNER OF SECTION 13.
 POD F - SW 1/4, SECTION 8, SW 1/4. POD LOCATED 510 FEET NORTH, 323 FEET EAST FROM THE SW CORNER OF SECTION 8.
 POD G - SW 1/4, SECTION 8, SW 1/4. POD LOCATED 210 FEET NORTH, 133 FEET EAST FROM THE SW CORNER OF SECTION 8.
 POD H - SW 1/4, SECTION 8, SW 1/4. POD LOCATED 284 FEET NORTH, 20 FEET EAST FROM THE SW CORNER OF SECTION 8.
 POD I - SW 1/4, SECTION 6, NE 1/4. POD LOCATED 490 FEET NORTH, 240 FEET EAST FROM THE SW CORNER OF SECTION 8.
 POD J - SW 21/4, SECTION 14, SW 1/4. POD LOCATED 310 FEET NORTH, 130 FEET EAST FROM THE SW CORNER OF SECTION 13.
 POD K - SW 21/4, SECTION 23, SW 1/4. POD LOCATED 310 FEET NORTH, 130 FEET EAST FROM THE SW CORNER OF SECTION 13.
 POD L - SW 21/4, SECTION 31, SW 1/4. POD LOCATED 310 FEET NORTH, 130 FEET WEST FROM THE SE CORNER OF SECTION 31.

Notes: CWI - Groundwater; SW - Surface Water
 Proposed: 100 Days Flow Rate
 Section: 100
 Date: 08/01/2022
 Date Shaded: 08/01/2022, 08/01/2022, 08/01/2022, 08/01/2022, 08/01/2022
 This map was prepared for the purpose of showing the location of water rights and is not intended to provide legal information or create a permanent record.

MAP 6 OF 11

IRZ ENGINEERING & CONSULTING

1 inch equals 0.25 miles


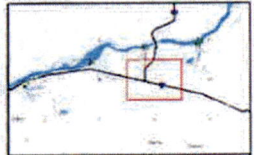
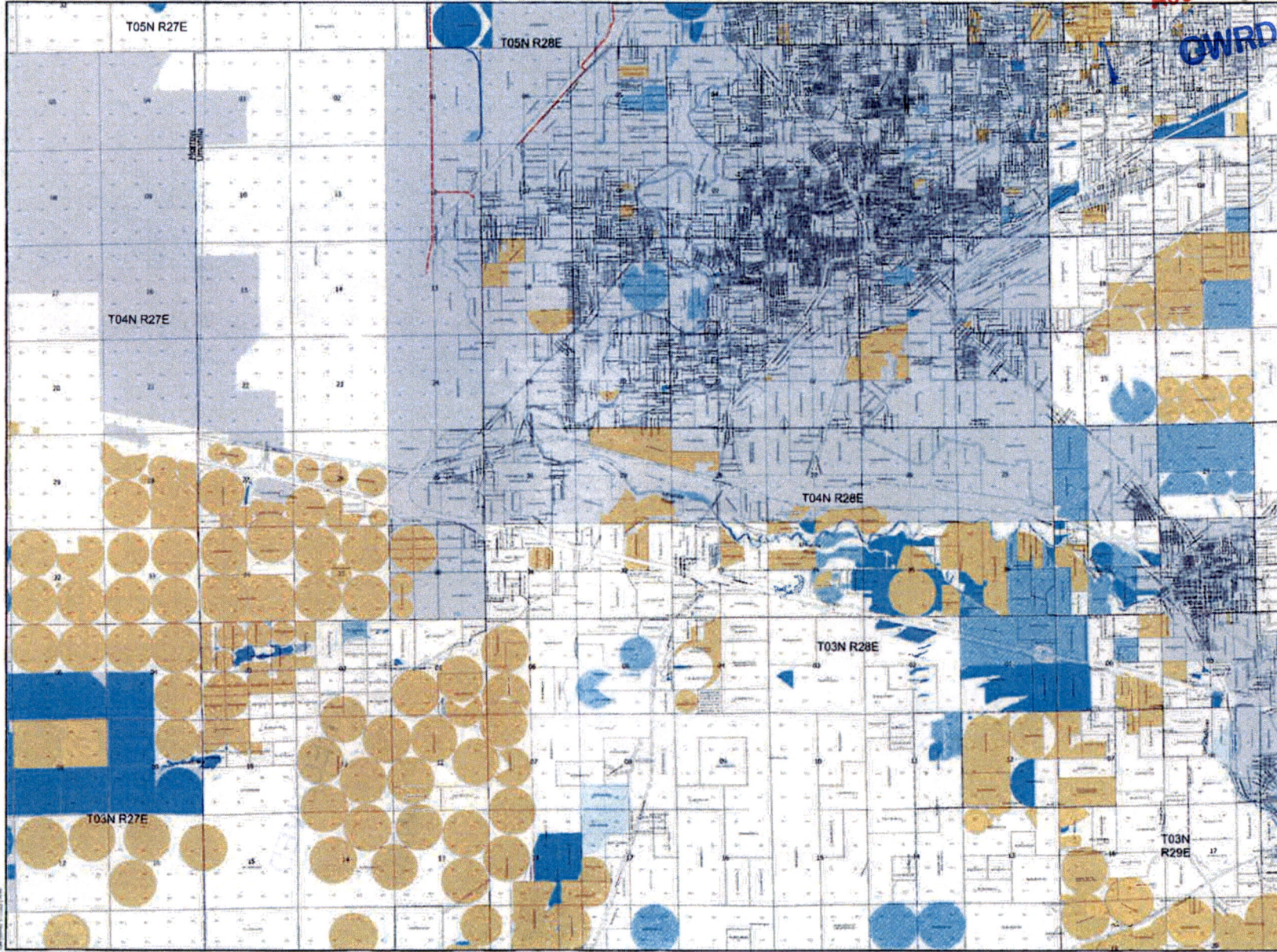
RECEIVED
AUG 12 2022
OWRD

RECEIVED
AUG 12 2022

QWRD

MID COLUMBIA WATER COMMISSION (MCWC)

PERMIT PLACE OF USE 2022



- Legend
- POINT OF DIVERSIONS (PODs)
 - EXISTING INFRASTRUCTURE
 - PROPOSED PIPELINE
 - PROPOSED PLACE OF USE (POUs)
 - TAX LOTS
 - GW, IRRIGATION
 - GW, IRRIGATION & DOMESTIC
 - GW, OTHERS
 - GW, SUPPLEMENTAL IRRIGATION
 - SW, GROUND WATER RECHARGE
 - SW, IRRIGATION
 - SW, IRRIGATION (LIVESTOCK AND DOMESTIC)
 - SW, SUPPLEMENTAL IRRIGATION
 - WATER BODIES

POINTS OF INTEREST (POIs)

POB 4: 4th SEC. SECTION 2 NE NW 1/4 POB LOCATED 100 FEET SOUTH, 100 FEET WEST FROM THE SW CORNER OF SECTION 7

POB 6: 4th SEC. SECTION 2 NE NW 1/4 POB LOCATED 100 FEET SOUTH, 100 FEET WEST FROM THE SW CORNER OF SECTION 7

POB 8: 5th SEC. SECTION 2 NE NW 1/4 POB LOCATED 40 FEET NORTH, 100 FEET WEST FROM THE SW CORNER OF SECTION 25

POB 9: 5th SEC. SECTION 25 NW 1/4 POB LOCATED 40 FEET NORTH, 100 FEET WEST FROM THE SW CORNER OF SECTION 25

POB 10: 5th SEC. SECTION 25 NW 1/4 POB LOCATED 40 FEET NORTH, 100 FEET WEST FROM THE SW CORNER OF SECTION 25

POB 11: 5th SEC. SECTION 25 NW 1/4 POB LOCATED 40 FEET NORTH, 100 FEET WEST FROM THE SW CORNER OF SECTION 25

POB 12: 5th SEC. SECTION 25 NW 1/4 POB LOCATED 40 FEET NORTH, 100 FEET WEST FROM THE SW CORNER OF SECTION 25

POB 13: 5th SEC. SECTION 25 NW 1/4 POB LOCATED 40 FEET NORTH, 100 FEET WEST FROM THE SW CORNER OF SECTION 25

POB 14: 5th SEC. SECTION 25 NW 1/4 POB LOCATED 40 FEET NORTH, 100 FEET WEST FROM THE SW CORNER OF SECTION 25

POB 15: 5th SEC. SECTION 25 NW 1/4 POB LOCATED 40 FEET NORTH, 100 FEET WEST FROM THE SW CORNER OF SECTION 25

POB 16: 5th SEC. SECTION 25 NW 1/4 POB LOCATED 40 FEET NORTH, 100 FEET WEST FROM THE SW CORNER OF SECTION 25

POB 17: 5th SEC. SECTION 25 NW 1/4 POB LOCATED 40 FEET NORTH, 100 FEET WEST FROM THE SW CORNER OF SECTION 25

POB 18: 5th SEC. SECTION 25 NW 1/4 POB LOCATED 40 FEET NORTH, 100 FEET WEST FROM THE SW CORNER OF SECTION 25

POB 19: 5th SEC. SECTION 25 NW 1/4 POB LOCATED 40 FEET NORTH, 100 FEET WEST FROM THE SW CORNER OF SECTION 25

POB 20: 5th SEC. SECTION 25 NW 1/4 POB LOCATED 40 FEET NORTH, 100 FEET WEST FROM THE SW CORNER OF SECTION 25

POB 21: 5th SEC. SECTION 25 NW 1/4 POB LOCATED 40 FEET NORTH, 100 FEET WEST FROM THE SW CORNER OF SECTION 25

POB 22: 5th SEC. SECTION 25 NW 1/4 POB LOCATED 40 FEET NORTH, 100 FEET WEST FROM THE SW CORNER OF SECTION 25

POB 23: 5th SEC. SECTION 25 NW 1/4 POB LOCATED 40 FEET NORTH, 100 FEET WEST FROM THE SW CORNER OF SECTION 25

POB 24: 5th SEC. SECTION 25 NW 1/4 POB LOCATED 40 FEET NORTH, 100 FEET WEST FROM THE SW CORNER OF SECTION 25

POB 25: 5th SEC. SECTION 25 NW 1/4 POB LOCATED 40 FEET NORTH, 100 FEET WEST FROM THE SW CORNER OF SECTION 25

POB 26: 5th SEC. SECTION 25 NW 1/4 POB LOCATED 40 FEET NORTH, 100 FEET WEST FROM THE SW CORNER OF SECTION 25

POB 27: 5th SEC. SECTION 25 NW 1/4 POB LOCATED 40 FEET NORTH, 100 FEET WEST FROM THE SW CORNER OF SECTION 25

POB 28: 5th SEC. SECTION 25 NW 1/4 POB LOCATED 40 FEET NORTH, 100 FEET WEST FROM THE SW CORNER OF SECTION 25

POB 29: 5th SEC. SECTION 25 NW 1/4 POB LOCATED 40 FEET NORTH, 100 FEET WEST FROM THE SW CORNER OF SECTION 25

POB 30: 5th SEC. SECTION 25 NW 1/4 POB LOCATED 40 FEET NORTH, 100 FEET WEST FROM THE SW CORNER OF SECTION 25

POB 31: 5th SEC. SECTION 25 NW 1/4 POB LOCATED 40 FEET NORTH, 100 FEET WEST FROM THE SW CORNER OF SECTION 25

POB 32: 5th SEC. SECTION 25 NW 1/4 POB LOCATED 40 FEET NORTH, 100 FEET WEST FROM THE SW CORNER OF SECTION 25

POB 33: 5th SEC. SECTION 25 NW 1/4 POB LOCATED 40 FEET NORTH, 100 FEET WEST FROM THE SW CORNER OF SECTION 25

POB 34: 5th SEC. SECTION 25 NW 1/4 POB LOCATED 40 FEET NORTH, 100 FEET WEST FROM THE SW CORNER OF SECTION 25

POB 35: 5th SEC. SECTION 25 NW 1/4 POB LOCATED 40 FEET NORTH, 100 FEET WEST FROM THE SW CORNER OF SECTION 25

POB 36: 5th SEC. SECTION 25 NW 1/4 POB LOCATED 40 FEET NORTH, 100 FEET WEST FROM THE SW CORNER OF SECTION 25

POB 37: 5th SEC. SECTION 25 NW 1/4 POB LOCATED 40 FEET NORTH, 100 FEET WEST FROM THE SW CORNER OF SECTION 25

POB 38: 5th SEC. SECTION 25 NW 1/4 POB LOCATED 40 FEET NORTH, 100 FEET WEST FROM THE SW CORNER OF SECTION 25

POB 39: 5th SEC. SECTION 25 NW 1/4 POB LOCATED 40 FEET NORTH, 100 FEET WEST FROM THE SW CORNER OF SECTION 25

POB 40: 5th SEC. SECTION 25 NW 1/4 POB LOCATED 40 FEET NORTH, 100 FEET WEST FROM THE SW CORNER OF SECTION 25

Notes: GW - Groundwater; SW - Surface Water

Projection: Oregon State Plane North

Datum: NAD 83

Date: March 2022

Drawn by: IRZ ENGINEERING & CONSULTING

The map was prepared by the staff of IRZ ENGINEERING & CONSULTING. The map was prepared by the staff of IRZ ENGINEERING & CONSULTING. The map was prepared by the staff of IRZ ENGINEERING & CONSULTING.

N

MAP 7 OF 11

1 inch equals 0.25 miles

RECEIVED
 72002
 AUG 1 9 00 AM
 OWRD

T06N R27E

T06N R28E

T06N R29E



T05N R27E

T05N R28E

T05N R29E

MID COLUMBIA WATER COMMISSION
 (MCWC)

PERMIT PLACE OF USE
 2022



- Legend
- POINT OF DIVERSIONS (PODs)
 - EXISTING INFRASTRUCTURE
 - - - Proposed Pipeline
 - - - PROPOSED PLACE OF USE (POUs)
 - TAX LOTS
 - GW, IRRIGATION
 - GW, OTHERS
 - GW, SUPPLEMENTAL IRRIGATION
 - SW, IRRIGATION
 - SW, IRRIGATION (LIVESTOCK AND DOMESTIC)
 - SW, MULTIPLE INSTREAM USES
 - SW, SUPPLEMENTAL IRRIGATION
 - WATER BODIES

POINTS ON DIVERSIONS POINTS
 POD 1 IN SW 1/4 SECTION 2, NE 1/4 LOT 1, POD LOCATED 150 FEET SOUTH
 100 FEET WEST FROM THE NE CORNER OF SECTION 2
 POD 2 IN SW 1/4 SECTION 2, NE 1/4 LOT 2, POD LOCATED 200 FEET SOUTH,
 100 FEET WEST FROM THE NE CORNER OF SECTION 2
 POD 3 IN SW 1/4 SECTION 2, NE 1/4 LOT 3, POD LOCATED 300 FEET NORTH,
 100 FEET WEST FROM THE SE CORNER OF SECTION 2
 POD 4 IN SW 1/4 SECTION 11, NW 1/4 LOT 4, POD LOCATED 100 FEET NORTH,
 100 FEET EAST FROM THE SW CORNER OF SECTION 11
 POD 5 IN SW 1/4 SECTION 8, NE 1/4 POD LOCATED 100 FEET NORTH, 150
 FEET WEST FROM THE SE CORNER OF SECTION 13
 POD 6 IN SW 1/4 SECTION 8, SW 1/4 POD LOCATED 200 FEET NORTH, 120
 FEET EAST FROM THE SW CORNER OF SECTION 8
 POD 7 IN SW 1/4 SECTION 8, SW 1/4 POD LOCATED 200 FEET NORTH, 120
 FEET EAST FROM THE SW CORNER OF SECTION 8
 POD 8 IN SW 1/4 SECTION 8, SW 1/4 POD LOCATED 200 FEET NORTH, 120
 FEET EAST FROM THE SW CORNER OF SECTION 8
 POD 9 IN SW 1/4 SECTION 8, SW 1/4 POD LOCATED 200 FEET NORTH, 120 FEET
 EAST FROM THE SW CORNER OF SECTION 7
 POD 10 IN SW 1/4 SECTION 8, SW 1/4 POD LOCATED 200 FEET NORTH, 120
 FEET EAST FROM THE SW CORNER OF SECTION 6
 POD 11 IN SW 1/4 SECTION 13, NW 1/4 POD LOCATED 200 FEET NORTH, 120
 FEET EAST FROM THE SW CORNER OF SECTION 13
 POD 12 IN SW 1/4 SECTION 13, NW 1/4 POD LOCATED 200 FEET NORTH, 120
 FEET EAST FROM THE SW CORNER OF SECTION 13
 POD 13 IN SW 1/4 SECTION 13, NW 1/4 POD LOCATED 200 FEET NORTH, 120
 FEET EAST FROM THE SW CORNER OF SECTION 13
 POD 14 IN SW 1/4 SECTION 13, NW 1/4 POD LOCATED 200 FEET NORTH, 120
 FEET EAST FROM THE SW CORNER OF SECTION 13

Notes: GW - Groundwater; SW - Surface Water
 Prepared: OR State Plans North
 Date: October 2022
 The map was prepared for the purpose of identifying the location of water rights,
 only and is not intended to provide legal descriptions or property ownership.

N

MAP 8 OF 11

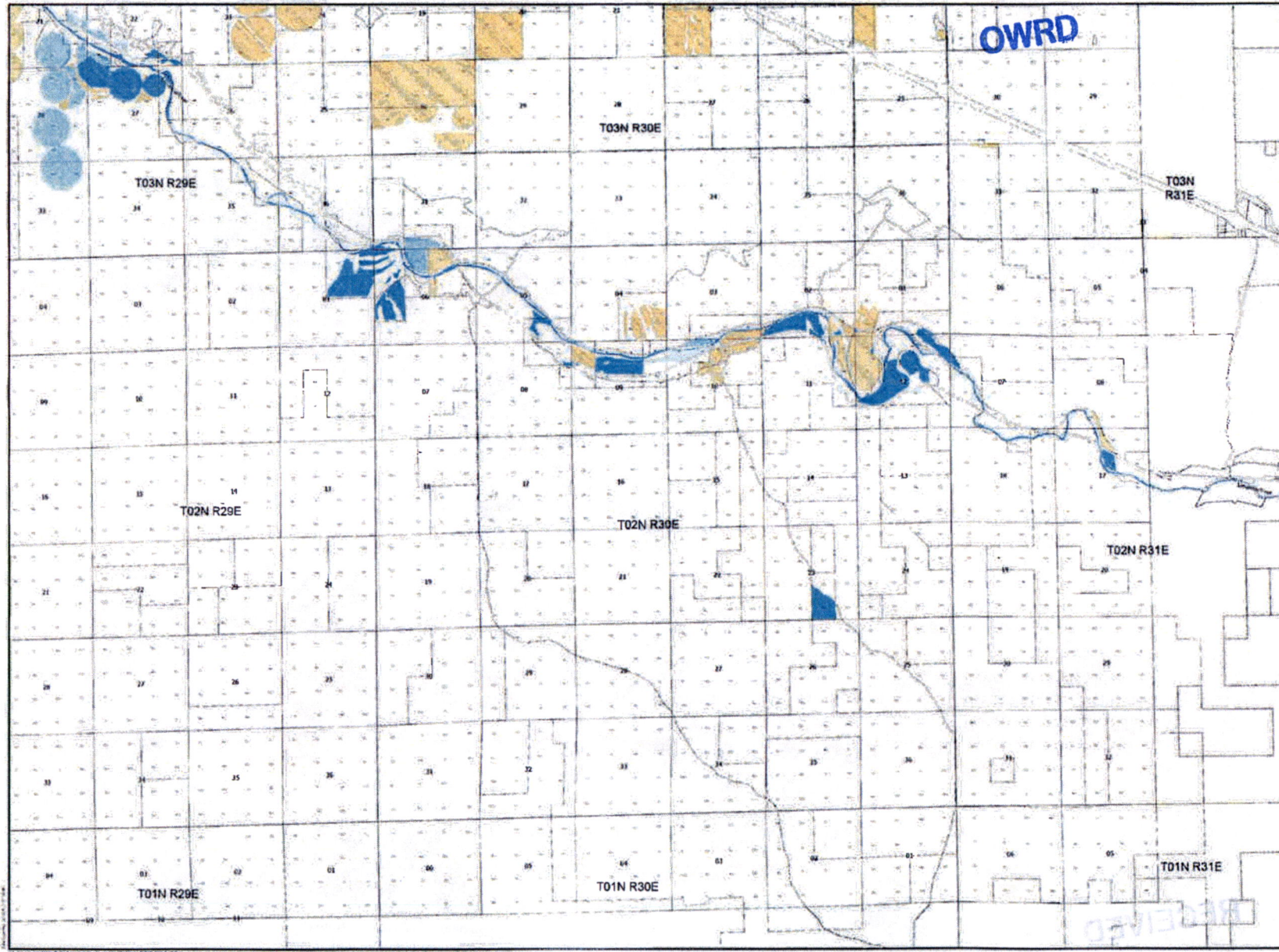
IRZ ENGINEERING & CONSULTING

1 INCH EQUALS 0.25 MILES

MECICAL

RECEIVED


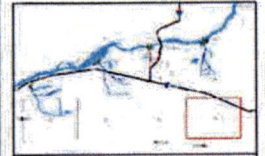
AUG 12 2022



OWRD

MID COLUMBIA WATER COMMISSION (MCWC)

PERMIT PLACE OF USE 2022



- Legend
- POINT OF DIVERSIONS (PODs)
 - EXISTING INFRASTRUCTURE
 - PROPOSED PIPELINE
 - PROPOSED PLACE OF USE (POUs)
 - TAX LOTS
 - Waterbodies, Oregon
 - GW, IRRIGATION
 - GW, SUPPLEMENTAL IRRIGATION
 - SW, IRRIGATION
 - SW, IRRIGATION (LIVESTOCK AND DOMESTIC)
 - SW, SUPPLEMENTAL IRRIGATION
 - WATER BODIES

POINT OF DIVERSIONS (PODs)

POD A: NW 29E, SECTION 3, NE 1/4, LOT 7. POD LOCATED 150 FEET SOUTH, 200 FEET WEST FROM THE SE CORNER OF SECTION 3.

POD B: NW 29E, SECTION 1, NE 1/4, LOT 7. POD LOCATED 150 FEET SOUTH, 200 FEET WEST FROM THE SE CORNER OF SECTION 1.

POD C: SW 29E, SECTION 15, SW 1/4, LOT 7. POD LOCATED 90 FEET NORTH, 240 FEET WEST FROM THE SE CORNER OF SECTION 15.

POD D: SW 29E, SECTION 15, SW 1/4, LOT 7. POD LOCATED 300 FEET NORTH, 140 FEET WEST FROM THE SE CORNER OF SECTION 15.

POD E: SW 29E, SECTION 4, NE 1/4, POD LOCATED 300 FEET NORTH, 100 FEET WEST FROM THE SE CORNER OF SECTION 4.

POD F: SW 31E, SECTION 6, SW 1/4, POD LOCATED 200 FEET NORTH, 100 FEET EAST FROM THE SE CORNER OF SECTION 6.

POD G: SW 31E, SECTION 8, SW 1/4, POD LOCATED 200 FEET NORTH, 100 FEET EAST FROM THE SE CORNER OF SECTION 8.

POD H: SW 31E, SECTION 8, SW 1/4, POD LOCATED 240 FEET NORTH, 70 FEET EAST FROM THE SE CORNER OF SECTION 8.

POD I: SW 31E, SECTION 7, SE 1/4, POD LOCATED 440 FEET NORTH, 140 FEET EAST FROM THE SE CORNER OF SECTION 7.

POD J: SW 31E, SECTION 8, SW 1/4, POD LOCATED 200 FEET NORTH, 100 FEET EAST FROM THE SE CORNER OF SECTION 8.

POD K: SW 31E, SECTION 24, NW 1/4, POD LOCATED 240 FEET NORTH, 100 FEET EAST FROM THE SE CORNER OF SECTION 24.

POD L: SW 31E, SECTION 24, NW 1/4, POD LOCATED 300 FEET NORTH, 100 FEET EAST FROM THE SE CORNER OF SECTION 24.

POD M: NW 31E, SECTION 36, NW 1/4, POD LOCATED 140 FEET NORTH, 100 FEET WEST FROM THE SE CORNER OF SECTION 36.

Notes: GW - Groundwater; SW - Surface Water

Prepared: OR Clean Flow North
 Project: MW 133
 Date: 10/12/22
 Date Surveyed: 9/15/22, 9/16/22, 9/17/22, 9/18/22, 9/19/22
 The map is prepared for the purpose of providing the location of water rights only and is not intended to provide legal dimensions or property ownership lines.

N

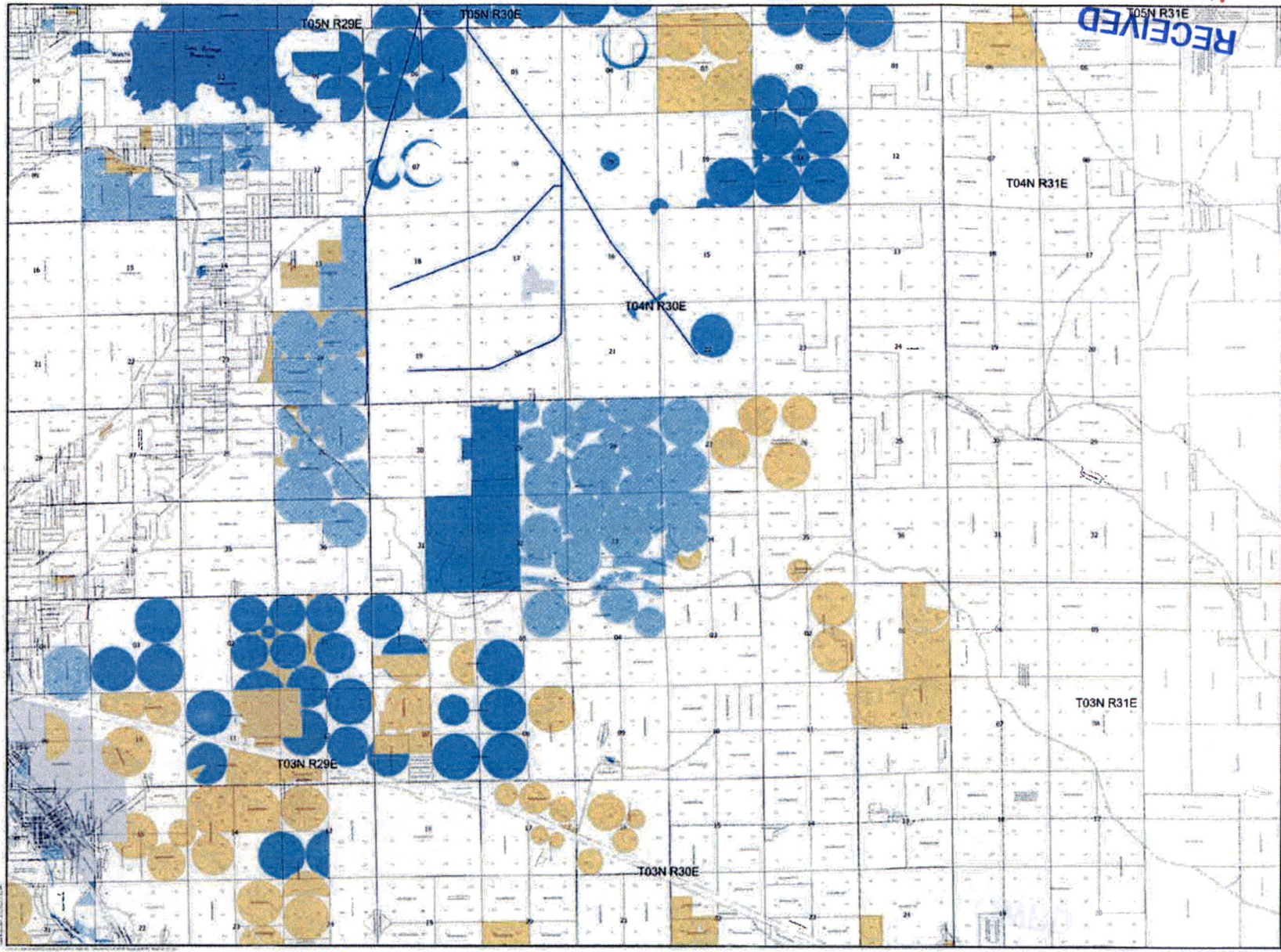
MAP 9 OF 11

1 inch equals 0.25 miles

OWRD



AUG 12 2022

RECEIVED



MID COLUMBIA WATER COMMISSION (MCWC)

PERMIT PLACE OF USE 2022



- Legend**
- POINT OF DIVERSIONS (PODs)
 - EXISTING INFRASTRUCTURE
 - - - Proposed Pipeline
 - - - PROPOSED PLACE OF USE (POUs)
 - TAX LOTS
 - GW, AGRICULTURE USES
 - GW, IRRIGATION
 - GW, OTHERS
 - GW, SUPPLEMENTAL IRRIGATION
 - SW, IRRIGATION
 - SW, IRRIGATION (LIVESTOCK AND DOMESTIC)
 - SW, SUPPLEMENTAL IRRIGATION
 - WATER BODIES

POINT OF DIVERSIONS (PODs)

POD A: 4th 25th SECTION 2, 1/4 AC. LOCATED 150 FEET SOUTH 200 FEET WEST FROM THE SW CORNER OF SECTION 2.

POD B: 4th 25th SECTION 2, 1/4 AC. LOCATED 150 FEET SOUTH 200 FEET WEST FROM THE SW CORNER OF SECTION 2.

POD C: 4th 25th SECTION 2, 1/4 AC. LOCATED 150 FEET SOUTH 200 FEET WEST FROM THE SW CORNER OF SECTION 2.

POD D: 4th 25th SECTION 2, 1/4 AC. LOCATED 150 FEET SOUTH 200 FEET WEST FROM THE SW CORNER OF SECTION 2.

POD E: 4th 25th SECTION 2, 1/4 AC. LOCATED 150 FEET SOUTH 200 FEET WEST FROM THE SW CORNER OF SECTION 2.

POD F: 4th 25th SECTION 2, 1/4 AC. LOCATED 150 FEET SOUTH 200 FEET WEST FROM THE SW CORNER OF SECTION 2.

POD G: 4th 25th SECTION 2, 1/4 AC. LOCATED 150 FEET SOUTH 200 FEET WEST FROM THE SW CORNER OF SECTION 2.

POD H: 4th 25th SECTION 2, 1/4 AC. LOCATED 150 FEET SOUTH 200 FEET WEST FROM THE SW CORNER OF SECTION 2.

POD I: 4th 25th SECTION 2, 1/4 AC. LOCATED 150 FEET SOUTH 200 FEET WEST FROM THE SW CORNER OF SECTION 2.

POD J: 4th 25th SECTION 2, 1/4 AC. LOCATED 150 FEET SOUTH 200 FEET WEST FROM THE SW CORNER OF SECTION 2.

Notes: GW - Groundwater; SW - Surface Water

Projection: USNG Plane North

Scale: 1" = 100'

Date: 08/01/2022

Drawn: IRZ

Checked: IRZ

Approved: IRZ

The map was prepared for the purpose of identifying the location of water rights. IRZ and its consultants assume no liability for errors or omissions on this map.

N

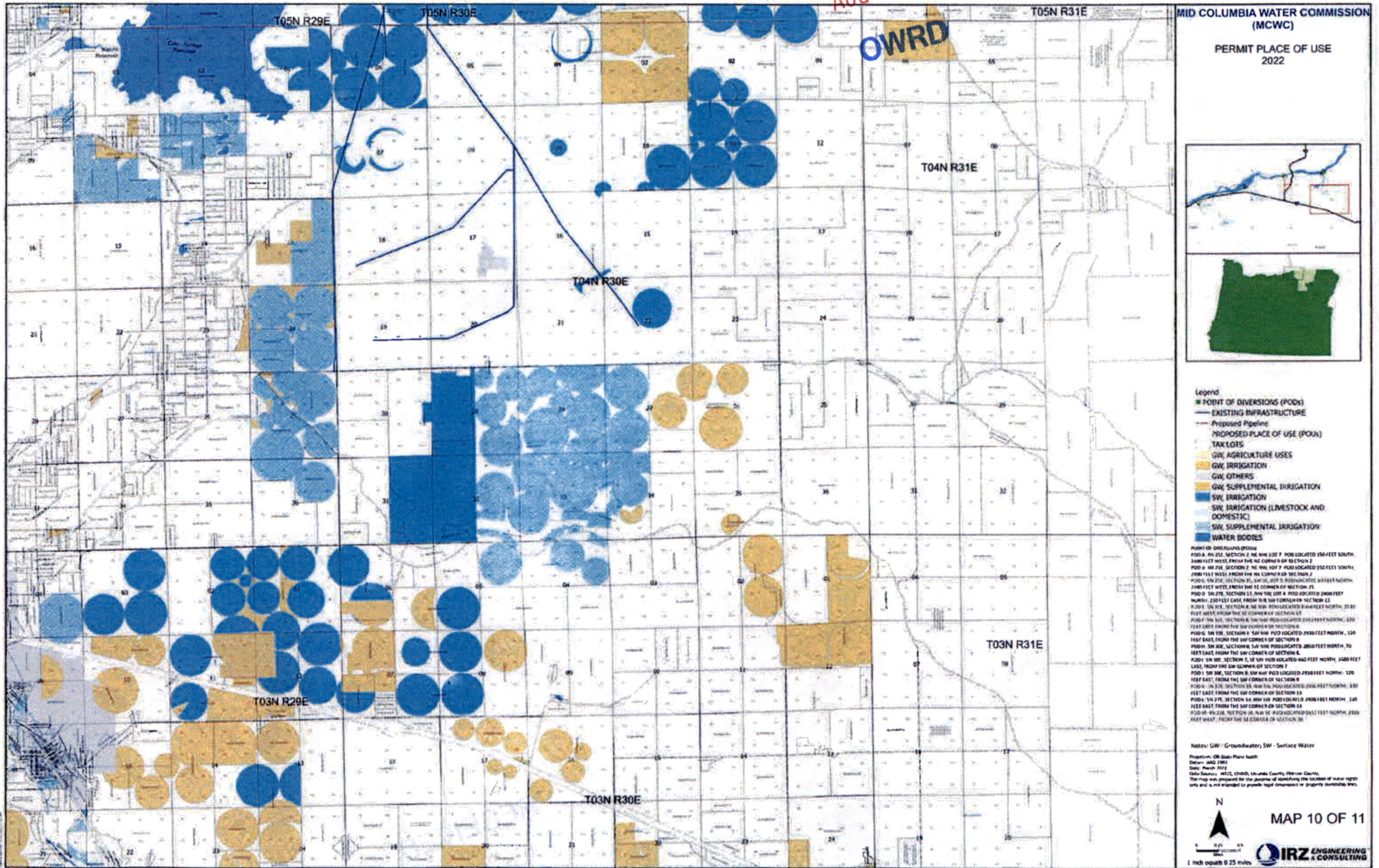
MAP 10 OF 11

IRZ ENGINEERING & CONSULTING

1 inch equals 0.25 miles

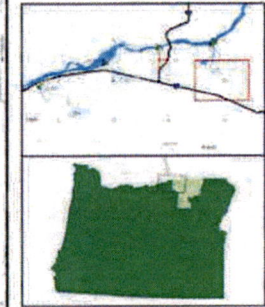
RECEIVED

RECEIVED
AUG 12 2022



MID COLUMBIA WATER COMMISSION (MCWC)

PERMIT PLACE OF USE
2022



- Legend
- POINT OF DIVERSIONS (PODs)
 - EXISTING INFRASTRUCTURE
 - - - Proposed Pipeline
 - - - PROPOSED PLACE OF USE (POUs)
 - TAX LOTS
 - GW, AGRICULTURE USES
 - GW, IRRIGATION
 - GW, OTHERS
 - GW, SUPPLEMENTAL IRRIGATION
 - SW, IRRIGATION
 - SW, IRRIGATION (LIVESTOCK AND DOMESTIC)
 - SW, SUPPLEMENTAL IRRIGATION
 - WATER BODIES

POD A: IN SEC. SECTION 2, NE NW LOT 7, POB LOCATED 150 FEET SOUTH, 200 FEET WEST FROM THE NE CORNER OF SECTION 2.

POD B: IN SEC. SECTION 2, NE NW LOT 7, POB LOCATED 350 FEET SOUTH, 200 FEET WEST FROM THE NE CORNER OF SECTION 2.

POD C: IN SEC. SECTION 2, SW NW LOT 4, POB LOCATED 300 FEET NORTH, 200 FEET WEST FROM THE SE CORNER OF SECTION 2.

POD D: IN SEC. SECTION 2, SW NW LOT 4, POB LOCATED 300 FEET NORTH, 200 FEET EAST FROM THE SW CORNER OF SECTION 2.

POD E: IN SEC. SECTION 2, SW NW LOT 4, POB LOCATED 300 FEET NORTH, 200 FEET EAST FROM THE SW CORNER OF SECTION 2.

POD F: IN SEC. SECTION 2, SW NW LOT 4, POB LOCATED 300 FEET NORTH, 200 FEET EAST FROM THE SW CORNER OF SECTION 2.

POD G: IN SEC. SECTION 2, SW NW LOT 4, POB LOCATED 300 FEET NORTH, 200 FEET EAST FROM THE SW CORNER OF SECTION 2.

POD H: IN SEC. SECTION 2, SW NW LOT 4, POB LOCATED 300 FEET NORTH, 200 FEET EAST FROM THE SW CORNER OF SECTION 2.

POD I: IN SEC. SECTION 2, SW NW LOT 4, POB LOCATED 300 FEET NORTH, 200 FEET EAST FROM THE SW CORNER OF SECTION 2.

POD J: IN SEC. SECTION 2, SW NW LOT 4, POB LOCATED 300 FEET NORTH, 200 FEET EAST FROM THE SW CORNER OF SECTION 2.

POD K: IN SEC. SECTION 2, SW NW LOT 4, POB LOCATED 300 FEET NORTH, 200 FEET EAST FROM THE SW CORNER OF SECTION 2.

POD L: IN SEC. SECTION 2, SW NW LOT 4, POB LOCATED 300 FEET NORTH, 200 FEET EAST FROM THE SW CORNER OF SECTION 2.

POD M: IN SEC. SECTION 2, SW NW LOT 4, POB LOCATED 300 FEET NORTH, 200 FEET EAST FROM THE SW CORNER OF SECTION 2.

POD N: IN SEC. SECTION 2, SW NW LOT 4, POB LOCATED 300 FEET NORTH, 200 FEET EAST FROM THE SW CORNER OF SECTION 2.

POD O: IN SEC. SECTION 2, SW NW LOT 4, POB LOCATED 300 FEET NORTH, 200 FEET EAST FROM THE SW CORNER OF SECTION 2.

POD P: IN SEC. SECTION 2, SW NW LOT 4, POB LOCATED 300 FEET NORTH, 200 FEET EAST FROM THE SW CORNER OF SECTION 2.

POD Q: IN SEC. SECTION 2, SW NW LOT 4, POB LOCATED 300 FEET NORTH, 200 FEET EAST FROM THE SW CORNER OF SECTION 2.

POD R: IN SEC. SECTION 2, SW NW LOT 4, POB LOCATED 300 FEET NORTH, 200 FEET EAST FROM THE SW CORNER OF SECTION 2.

POD S: IN SEC. SECTION 2, SW NW LOT 4, POB LOCATED 300 FEET NORTH, 200 FEET EAST FROM THE SW CORNER OF SECTION 2.

POD T: IN SEC. SECTION 2, SW NW LOT 4, POB LOCATED 300 FEET NORTH, 200 FEET EAST FROM THE SW CORNER OF SECTION 2.

POD U: IN SEC. SECTION 2, SW NW LOT 4, POB LOCATED 300 FEET NORTH, 200 FEET EAST FROM THE SW CORNER OF SECTION 2.

POD V: IN SEC. SECTION 2, SW NW LOT 4, POB LOCATED 300 FEET NORTH, 200 FEET EAST FROM THE SW CORNER OF SECTION 2.

POD W: IN SEC. SECTION 2, SW NW LOT 4, POB LOCATED 300 FEET NORTH, 200 FEET EAST FROM THE SW CORNER OF SECTION 2.

POD X: IN SEC. SECTION 2, SW NW LOT 4, POB LOCATED 300 FEET NORTH, 200 FEET EAST FROM THE SW CORNER OF SECTION 2.

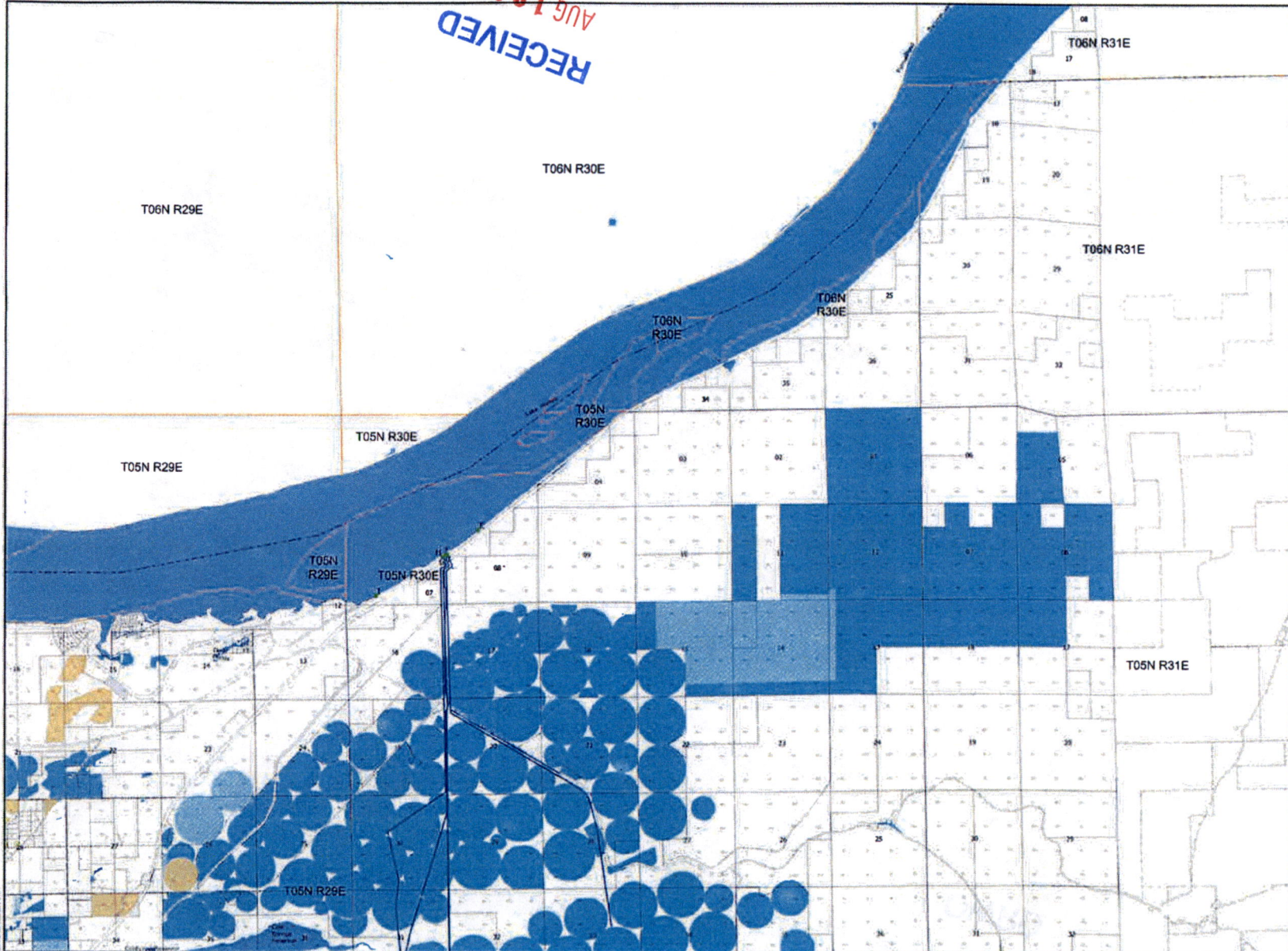
POD Y: IN SEC. SECTION 2, SW NW LOT 4, POB LOCATED 300 FEET NORTH, 200 FEET EAST FROM THE SW CORNER OF SECTION 2.

POD Z: IN SEC. SECTION 2, SW NW LOT 4, POB LOCATED 300 FEET NORTH, 200 FEET EAST FROM THE SW CORNER OF SECTION 2.

Notes: GW - Groundwater; SW - Surface Water
 Project: OR State Plan North
 Date: March 2022
 Scale: AS SHOWN, 1" = 2000', UNLESS OTHERWISE NOTED
 This map was prepared for the purpose of identifying the location of water rights only and is not intended to provide legal information or property ownership data.

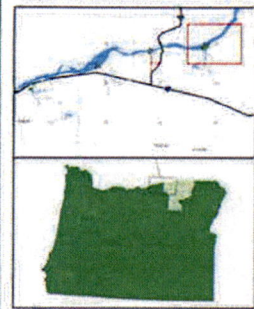
N
 MAP 10 OF 11
 IRZ ENGINEERING & CONSULTING
 1 inch equals 0.25 miles

OVRD
RECEIVED
AUG 12 2022



MID COLUMBIA WATER COMMISSION (MCWC)

PERMIT PLACE OF USE
2022



- Legend**
- POINT OF DIVERSIONS (PODs)
 - EXISTING INFRASTRUCTURE
 - - - Proposed Pipeline
 - PROPOSED PLACE OF USE (POUs)
 - TAX LOTS
 - GW, IRRIGATION
 - GW, OTHERS
 - GW, SUPPLEMENTAL IRRIGATION
 - GW, IRRIGATION
 - SW, MULTIPLE INSTREAM USES
 - SW, SUPPLEMENTAL IRRIGATION
 - WATER BODIES

POINT OF DIVERSIONS (PODs)

POD A: 400' E, SECTION 8, 1/4 SW 1/4, POB LOCATED 300 FEET NORTH, 100 FEET WEST FROM THE SE CORNER OF SECTION 2.

POD B: 400' E, SECTION 2, 1/4 SW 1/4, POB LOCATED 200 FEET SOUTH, 200 FEET WEST FROM THE SE CORNER OF SECTION 2.

POD C: SW 1/4, SECTION 15, SW 1/4, LOT 1, POB LOCATED 100 FEET NORTH, 100 FEET WEST FROM THE SE CORNER OF SECTION 15.

POD D: SW 1/4, SECTION 8, 1/4 SW 1/4, POB LOCATED 200 FEET NORTH, 200 FEET WEST FROM THE SE CORNER OF SECTION 8.

POD E: SW 1/4, SECTION 8, 1/4 SW 1/4, POB LOCATED 200 FEET NORTH, 100 FEET WEST FROM THE SE CORNER OF SECTION 8.

POD F: SW 1/4, SECTION 8, 1/4 SW 1/4, POB LOCATED 200 FEET NORTH, 100 FEET WEST FROM THE SE CORNER OF SECTION 8.

POD G: SW 1/4, SECTION 8, 1/4 SW 1/4, POB LOCATED 200 FEET NORTH, 100 FEET WEST FROM THE SE CORNER OF SECTION 8.

POD H: SW 1/4, SECTION 8, 1/4 SW 1/4, POB LOCATED 200 FEET NORTH, 100 FEET WEST FROM THE SE CORNER OF SECTION 8.

POD I: SW 1/4, SECTION 8, 1/4 SW 1/4, POB LOCATED 200 FEET NORTH, 100 FEET WEST FROM THE SE CORNER OF SECTION 8.

POD J: SW 1/4, SECTION 8, 1/4 SW 1/4, POB LOCATED 200 FEET NORTH, 100 FEET WEST FROM THE SE CORNER OF SECTION 8.

POD K: SW 1/4, SECTION 8, 1/4 SW 1/4, POB LOCATED 200 FEET NORTH, 100 FEET WEST FROM THE SE CORNER OF SECTION 8.

POD L: SW 1/4, SECTION 8, 1/4 SW 1/4, POB LOCATED 200 FEET NORTH, 100 FEET WEST FROM THE SE CORNER OF SECTION 8.

POD M: SW 1/4, SECTION 8, 1/4 SW 1/4, POB LOCATED 200 FEET NORTH, 100 FEET WEST FROM THE SE CORNER OF SECTION 8.

POD N: SW 1/4, SECTION 8, 1/4 SW 1/4, POB LOCATED 200 FEET NORTH, 100 FEET WEST FROM THE SE CORNER OF SECTION 8.

POD O: SW 1/4, SECTION 8, 1/4 SW 1/4, POB LOCATED 200 FEET NORTH, 100 FEET WEST FROM THE SE CORNER OF SECTION 8.

POD P: SW 1/4, SECTION 8, 1/4 SW 1/4, POB LOCATED 200 FEET NORTH, 100 FEET WEST FROM THE SE CORNER OF SECTION 8.

POD Q: SW 1/4, SECTION 8, 1/4 SW 1/4, POB LOCATED 200 FEET NORTH, 100 FEET WEST FROM THE SE CORNER OF SECTION 8.

POD R: SW 1/4, SECTION 8, 1/4 SW 1/4, POB LOCATED 200 FEET NORTH, 100 FEET WEST FROM THE SE CORNER OF SECTION 8.

POD S: SW 1/4, SECTION 8, 1/4 SW 1/4, POB LOCATED 200 FEET NORTH, 100 FEET WEST FROM THE SE CORNER OF SECTION 8.

POD T: SW 1/4, SECTION 8, 1/4 SW 1/4, POB LOCATED 200 FEET NORTH, 100 FEET WEST FROM THE SE CORNER OF SECTION 8.

POD U: SW 1/4, SECTION 8, 1/4 SW 1/4, POB LOCATED 200 FEET NORTH, 100 FEET WEST FROM THE SE CORNER OF SECTION 8.

POD V: SW 1/4, SECTION 8, 1/4 SW 1/4, POB LOCATED 200 FEET NORTH, 100 FEET WEST FROM THE SE CORNER OF SECTION 8.

POD W: SW 1/4, SECTION 8, 1/4 SW 1/4, POB LOCATED 200 FEET NORTH, 100 FEET WEST FROM THE SE CORNER OF SECTION 8.

POD X: SW 1/4, SECTION 8, 1/4 SW 1/4, POB LOCATED 200 FEET NORTH, 100 FEET WEST FROM THE SE CORNER OF SECTION 8.

POD Y: SW 1/4, SECTION 8, 1/4 SW 1/4, POB LOCATED 200 FEET NORTH, 100 FEET WEST FROM THE SE CORNER OF SECTION 8.

POD Z: SW 1/4, SECTION 8, 1/4 SW 1/4, POB LOCATED 200 FEET NORTH, 100 FEET WEST FROM THE SE CORNER OF SECTION 8.

Notes: GW - Groundwater, SW - Surface Water

Projection: OR State Plane North

Datum: NAD 83

Date: March 2022

Scale: As Shown, 1" = 1 Mile, 1" = 0.5 Mile, 1" = 0.25 Mile

The map was prepared for the purpose of displaying the location of water rights and is not intended to provide legal advice or property ownership lines.

N

MAP 11 OF 11

1 inch equals 0.25 miles

IRZ ENGINEERING & CONSULTING