

Application No. 17007

Permit No. 12753

Certificate No. 14153

Stream Index, Page No. 2-63

Name Richard C. Kuehner

By \_\_\_\_\_

Address Eugene, Oregon

Date filed July 30, 1937

Priority July 30, 1937

Action suspended until \_\_\_\_\_

Returned to applicant \_\_\_\_\_

Date of approval October 22, 1937

**CONSTRUCTION**

Date for beginning October 22, 1938

Date for completion 10/1/39

Extended to \_\_\_\_\_

Date for application of water 10/1/40

Extended to \_\_\_\_\_

**PROSECUTION OF WORK**

Form "A" filed \_\_\_\_\_

Form "B" filed applied Jan. 11, 1940

Form "C" filed Jan. 10, 194

**FINAL PROOF**

Blank mailed 10-28-37. CC. - Jan. 14, 1941-CC

Proof received \_\_\_\_\_

Date certificate issued June 22, 1942

**FEES PAID**

Date	Amount	Receipt No.
<u>7/31/37</u>	<u>16.10</u>	<u>21953</u>
Total _____		
<u>4/21/42</u>	\$1 Cert. Fee	<u>28668</u>

**FEES REFUNDED**

Date	Amount	Check No.

**ASSIGNMENTS**

Date	To Whom	Address	Volume	Page

**REMARKS**

0.93 sf from Willamette R. for irrigation of 73.55 acres  
11-8-39 Card for B  
10-5-40 Card for C

27

Form B

Application No. 17007

NOTICE OF COMPLETION OF CONSTRUCTION

I, Richard C. Kuehner, the holder of Permit No. 12753 to appropriate the public waters of the state of Oregon, completed the construction of the works described therein on the 25th day of September, 1939.

Remarks: If the works have less capacity than described in the permit, or you have definitely abandoned part of the proposed development, you should so state in order that our records may not be unnecessarily encumbered.

IN WITNESS WHEREOF, I have hereunto set my hand this 8 day of January, 1940.

O. S. Fletcher (Signature of Witness) 484. 23rd St. Eugene Or. (Address)

Richard C. Kuehner (Signature of Applicant) 990 Madison St. Eugene Oregon (Address)

Fill out, detach, and mail to the State Engineer, Salem, Oregon, when construction work is completed.

Form C

Application No. 17007

NOTICE OF COMPLETE APPLICATION OF WATER TO A BENEFICIAL USE

I, Richard C. Kuehner, the holder of Permit No. 12753 to appropriate the public waters of the state of Oregon, completely applied the waters to a beneficial use in accordance with the terms of said permit, on the 9 day of July, 1940.

Remarks: The amount of water allotted was applied but all land included in the application was not covered. No further extension of system is contemplated in the near future.

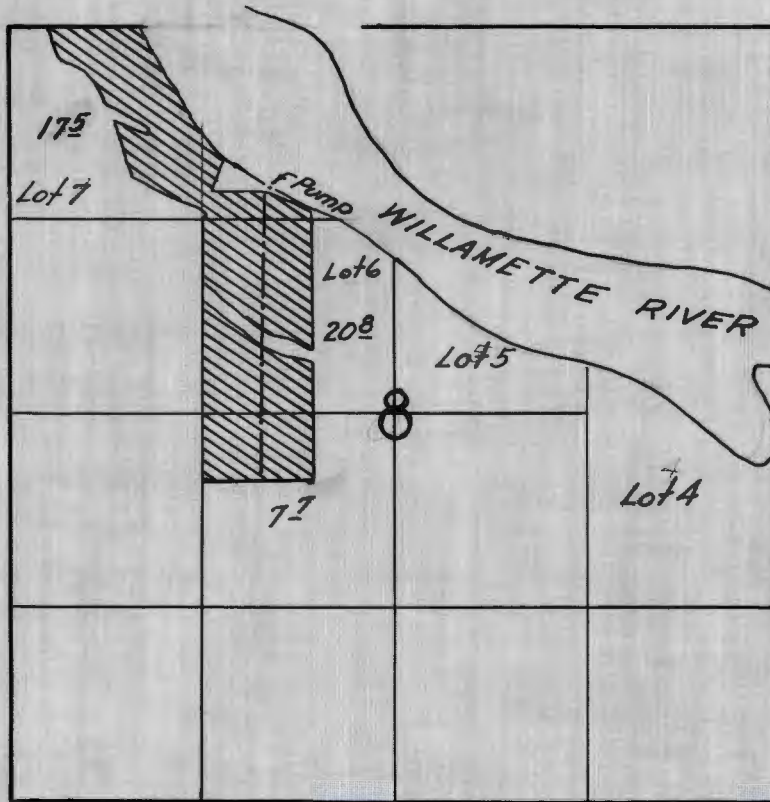
IN WITNESS WHEREOF, I have hereunto set my hand this 7 day of Jan, 1941.

L. C. Moffitt (Signature of Witness) Floral Hill Eugene Ore. (Address)

Richard C. Kuehner (Signature of Applicant) 990 Madison Street Eugene Ore (Address)

Fill out, detach, and mail to the State Engineer, Salem, Oregon, when all of the water has been applied.

TOWNSHIP 15 S., RANGE 4 W.



**FINAL PROOF SURVEY**  
UNDER

Application No. 17007 Permit No. 12753

IN NAME OF

Richard C. Kuehner

Surveyed May 29 1941 by B. Humming

APPLICATION No. 17007

COUNTY Benton

**PROOF OF APPROPRIATION OF WATER**

880 Madison St.

1. Name Richard C. Kuehner 2. Address Eugene, Oregon
3. Source of supply Willamette River  
Tributary of 0.58
4. Amount of water 0.25 c.f.s. 5. Priority date July 30, 1937 ✓
6. Use Irrigation
7. Location of point of diversion, NE 1/4 NW 1/4 Sec. 8, Twp. 15 S., Range 4 W., W. M. (Legal Subdivision)
8. The description of land given below corresponds to that found in your permit covering land to be irrigated, or, if for other purposes, the place of use. In the blank column on the right, headed "No. acres actually irrigated", fill in the number of acres you have irrigated in each of the tracts described:

Township	Range	Section	Forty-acre Tract	No. Acres Described in Permit	No. Acres Actually Irrigated
15 S.	4 W.	8	(NWNW & NENW) <del>NW 1/4 NW 1/4</del> Lot 7	37	✓ 175
			(SE 1/4 NW 1/4) Lot 6	22.25	✓ 208
			<del>NE 1/4 NW 1/4</del>	6	
			NE 1/4 SW 1/4	8.3	✓ 77
					<u>46.0</u>
<p>This appropriation shall be limited to 1/80th of one cubic foot per second, or its equivalent for each acre irrigated, and shall be further limited to a diversion of not to exceed 2 1/2 acre feet per acre for each acre irrigated during the irrigation season of each year.</p>					
<p>OT for certif</p>					

This column must be filled in if water is used for irrigation

DESCRIPTION OF WORKS

9. (a) If a dam has been constructed, give description: Height, ..... ft.; length on top, ..... ft.; length on bottom ..... ft.; material used and character of construction, .....
- (b) Give description of headgate: Width, ..... ft.; depth, ..... ft.; material used and character of construction, .....
- (c) Size of canal: Width on top (at waterline) ..... ft.; width on bottom, ..... ft.; depth of water, ..... ft.; grade, ..... ft. fall per 1,000 ft. Actual capacity, ..... sec.-ft. Give general description: .....
- (d) Pipe line: Description of intake, ..... Length of pipe, ..... ft.; size at intake, ..... in.; size at ..... ft. from intake, ..... in.; size at place of use, ..... in. Difference in elevation between intake and place of use, ..... ft. Is grade uniform? ..... Actual capacity of pipe line, ..... sec.-ft. Give general description: ..... (Material: Steel, wrought, cast iron, wood stave, etc.)
- (e) Pumping plant: Give size and type of pump, ..... Suction lift, ..... ft.; discharge lift, ..... ft. Type of motor used ..... Horse power rating, ..... H. P. Actual capacity of pump, ..... sec.-ft.
10. During what months is water beneficially used? .....
11. State character of soil ..... Kind of crops raised .....
12. Does the accompanying map, filed with your application, show correctly the point of diversion, area of land irrigated, or place of use? .....
13. If not, wherein is such map in error? .....
14. Domestic use: Give number of families actually using water at this time .....
15. If for power, mining, municipal, manufacturing, storage or any other purpose than irrigation, give extent and method of such use .....

AFFIDAVIT OF APPROPRIATOR

STATE OF OREGON,

County of Marion } ss.

I, Richard C. Kuehner, being first duly sworn, depose and say that I have read the above and foregoing proof of appropriation of water; that I know the contents thereof, and that the facts therein stated are true.

IN WITNESS WHEREOF, I have hereunto set my hand this 21<sup>st</sup> day of April, 1942

Richard C. Kuehner

Subscribed and sworn to before me this 21<sup>st</sup> day of April, 1942

Ed Humphrey

Notary Public for Oregon

[NOTARIAL SEAL]

My commission expires April 5, 1944

AFFIDAVIT OF WITNESSES

STATE OF OREGON,

County of \_\_\_\_\_ } ss.

We, \_\_\_\_\_, and \_\_\_\_\_

of \_\_\_\_\_, being first duly sworn, depose and say that we are well acquainted with the facts and conditions set forth in the foregoing statement relative to proof of appropriation of water under Permit No. \_\_\_\_\_; that we and each of us have been over and upon each tract described in said proof, and from such personal inspection have knowledge that all necessary ditches, dams and other diversion and distributing works have been constructed, and water used as stated therein; that we have carefully read such proof of appropriation, and that each and every statement contained therein is true to the best of our knowledge and belief.

Subscribed and sworn to before me this \_\_\_\_\_ day of \_\_\_\_\_, 193\_\_\_\_\_

Notary Public for Oregon

[NOTARIAL SEAL]

My commission expires \_\_\_\_\_

REPORT OF PERSON MAKING INSPECTION

(For use by representative of State Engineer)

I, Ernest A. Cummings, do hereby certify that I have made an inspection of the works described herein and in Permit No. 12753, on the 29 day of May, 1934, and found the foregoing statements and descriptions of works to be accurate. In my opinion the appropriation has been completed to the extent of \_\_\_\_\_ and I recommend the issuance of water right certificate for this amount. (Quantity of water in second-feet or acre-feet)

NOTICE TO INSPECTORS

If conditions do not justify the above report by you, please return the proof without your signature, with a full report by letter.

Ernest A. Cummings  
(Name)

(Title)

PROOF OF APPROPRIATION

Permit No. ....

Recording fee paid


Receipt No. 2868

*[Faint handwritten notes and signatures in the bottom right section, including names like "Walter" and "Cummings" and dates like "2/15"]*

8

TOWNSHIP 15S, RANGE 4W, W. M.

North



South

2-p63

1700705

APPLICATION No. 17007

PERMIT No. 12753

RECEIVED

JUL 30 1937

STATE ENGINEER  
SALEM, OREGON

10th + 1st



*More time*

PERMIT No. 12753

APPLICATION No. 17007

COUNTY Benton

## PROOF OF APPROPRIATION OF WATER

1. Name Richard C. Kuehner 2. Address Eugene, Oregon
3. Source of supply Willamette River
- Tributary of \_\_\_\_\_
4. Amount of water 0.58 ~~0.99~~ c.f.s. 5. Priority date July 30, 1937
6. Use Irrigation
7. Location of point of diversion, (NE $\frac{1}{4}$  NW $\frac{1}{4}$ ) Lot 7 Sec. 8, Twp. 15 S., Range 4 W., W. M. (Legal Subdivision)
8. The description of land given below corresponds to that found in your permit covering land to be irrigated, or, if for other purposes, the place of use. In the blank column on the right, headed "No. acres actually irrigated", fill in the number of acres you have irrigated in each of the tracts described:

Township	Range	Section	Forty-acre Tract	No. Acres Described in Permit	No. Acres Actually Irrigated
15 S.	4 W.	8	<del>NW<math>\frac{1}{4}</math> NW<math>\frac{1}{4}</math></del>	<del>37</del>	
			<u>(SE<math>\frac{1}{4}</math> NW<math>\frac{1}{4}</math>) Lot 6</u>	<del>28.25</del>	<u>20.8</u> ✓
			<del>NE<math>\frac{1}{4}</math> NW<math>\frac{1}{4}</math></del>	<del>6.0</del>	
			<u>NE<math>\frac{1}{4}</math> SW<math>\frac{1}{4}</math></u>	<del>8.3</del>	<u>7.7</u> ✓
			<u>Lot 7</u>	<del>78.55</del>	<u>17.5</u> ✓
					<u>46.0</u>
If for irrigation, this appropriation shall be limited to $\frac{1}{80}$ th of one cubic foot per second or its equivalent for each acre irrigated and shall be further limited to a diversion of not to exceed $2\frac{1}{2}$ acre feet per acre for each acre irrigated during the irrigation season of each year, and shall be subject to such reasonable rotation system as may be ordered by the proper state officer.					

This column must be filled in if water is used for irrigation

(Attach separate sheet if necessary)

DESCRIPTION OF WORKS

9. (a) If a dam has been constructed, give description: Height, ..... ft.; length on top, ..... ft.; length on bottom ..... ft.; material used and character of construction, .....

(b) Give description of headgate: Width, ..... ft.; depth, ..... ft.; material used and character of construction, .....

(c) Size of canal: Width on top (at waterline) ..... ft.; width on bottom, ..... ft.; depth of water, ..... ft.; grade, ..... ft. fall per 1,000 ft. Actual capacity, ..... sec.-ft.

Give general description: .....

(d) Pipe line: Description of intake, .....

Length of pipe, 2000 ft.; size at intake, 6 in.; size at ..... ft. from intake, ..... in.; size at place of use, 6 in. Difference in elevation between intake and place of use, 20 ft.

Is grade uniform? ..... Actual capacity of pipe line, ..... sec.-ft.

Give general description: Wood Stave  
(Material: Steel, wrought, cast iron, wood stave, etc.)

(e) Pumping plant: Give size and type of pump, 4" Centrifugal

Suction lift, ..... ft.; discharge lift, Total 20 ft. Type of motor used Tractor

Horse power rating, ..... H. P. Actual capacity of pump, ..... sec.-ft.

10. During what months is water beneficially used? Irrigation season

11. State character of soil Silt Loam

Kind of crops raised Truck Garden

12. Does the accompanying map, filed with your application, show correctly the point of diversion, area of land irrigated, or place of use? See proof map

13. If not, wherein is such map in error? .....

14. Domestic use: Give number of families actually using water at this time .....

15. If for power, mining, municipal, manufacturing, storage or any other purpose than irrigation, give extent and method of such use .....

AFFIDAVIT OF APPROPRIATOR

STATE OF OREGON,

County of .....

} ss.

I, ....., being first duly sworn, depose and say that I have read the above and foregoing proof of appropriation of water; that I know the contents thereof, and that the facts therein stated are true.

IN WITNESS WHEREOF, I have hereunto set my hand this 26<sup>th</sup> day of December, 1942

X Richard C. Kuhner

Subscribed and sworn to before me this ..... day of ....., 193.....

[NOTARIAL SEAL]

..... Notary Public for Oregon  
My commission expires .....

AFFIDAVIT OF WITNESSES

STATE OF OREGON,

County of .....

} ss.

We, ....., and .....

of ....., being first duly sworn, depose and say that we are well acquainted with the facts and conditions set forth in the foregoing statement relative to proof of appropriation of water under Permit No. ....; that we and each of us have been over and upon each tract described in said proof, and from such personal inspection have knowledge that all necessary ditches, dams and other diversion and distributing works have been constructed, and water used as stated therein; that we have carefully read such proof of appropriation, and that each and every statement contained therein is true to the best of our knowledge and belief.

Subscribed and sworn to before me this ..... day of ....., 193.....

[NOTARIAL SEAL]

..... Notary Public for Oregon  
My commission expires .....

REPORT OF PERSON MAKING INSPECTION

(For use by representative of State Engineer)

I, Chester A. Cummings, do hereby certify that I have made an inspection of the works described herein and in Permit No. 12753, on the 29 day of May, 1941, and found the foregoing statements and descriptions of works to be accurate. In my opinion the appropriation has been completed to the extent of \_\_\_\_\_ (Quantity of water in second-feet or acre-feet) and I recommend the issuance of water right certificate for this amount.

NOTICE TO INSPECTORS

If conditions do not justify the above report by you, please return the proof without your signature, with a full report by letter.

Chester A. Cummings  
(Name)  
\_\_\_\_\_  
(Title)

PROOF OF APPROPRIATION

Permit No. \_\_\_\_\_

Recording fee paid

Receipt No. \_\_\_\_\_

RECORDED  
JAN 4 1943  
STATE ENGINEER  
SALEM, OREGON

21394  
GR- 1048  
GR-3080  
GR- 3081  
GR- 3082  
GR- 3796  
GR-3797  
GR- 3798  
GR- 3799  
GR- 4154  
GR- 4174  
GR- 4175  
GR- 4176  
G -4433  
G- 4458  
G + 4459

November 27, 1968

Steve A. Tyler  
Attorney at Law  
707 Greenwood Street  
Junction City, Oregon 97448

Dear Sir:

This will acknowledge receipt of the affidavits of abandonment to clear our records of Ground Water Registration Claims No. GR-1048, GR-3796, GR-3797, GR-3798, GR-3799, and GR-4154, and a listing of the number of acres of primary and supplemental irrigation from each of the 8 wells filed on in application No. G-4433 in each quarter-quarter section.

Applications No. G-4458 and G-4459 are now in satisfactory form for approval by issuance of permits.

When entering the new listing of acreages for application No. G-4433 into the records, I found 3 Ground Water Registration Claims No. GR-3080, GR-3081, and GR-3082 filed in the name of L. M. Talbott for the irrigation of a total of 39.5 acres. This 39.5 acres is now being filed on as primary irrigation. Inasmuch as these Ground Water Registration Claims were not listed in item No. 18 as being supplemented from the wells, I am enclosing 3 more affidavits of abandonment for Mr. Carson Adams' signature.

A total of 227 acres of primary irrigation exists under permits No. 17216 and 17253 and Ground Water Registration No. GR-4174, GR-4175, and GR-4176. Item No. 12 on the application describes a total of 242.3 acres of supplemental irrigation. In no case can the number of acres of supplemental irrigation filed on in this application exceed the number of acres of primary irrigation under the earlier rights in any quarter-quarter section. I am enclosing copies of the maps of the earlier rights to show the location and number of acres from each source for each quarter-quarter section.

Item No. 8 on the application and the map must be amended to describe the supplemental irrigation in agreement with the rights of record.

If you have any questions regarding this matter, please feel free to call me.

Steve A. Tyler

-2-

November 27, 1968

I am returning the application, map, and the additional sheets for correction. The application is endorsed so that in order to retain its date of priority it must be returned to this office on or before January 27, 1969.

Very truly yours,

CHRIS L. WHEELER  
State Engineer

By  
Larry W. Jebousek  
Assistant

LWJ:cdc  
Enclosures

cc: Carson Adams  
Route 3  
Junction City, Oregon 97448

June 21, 1968

Associated Surveyors  
P. O. Box 394  
Harrisburg, Oregon 97456

ATTENTION: Russell S. Castlebury

Dear Sir:

Pursuant to your request, enclosed is a copy of the final proof survey map in connection with permit number 12753.

Also enclosed is our receipt number 9986 of \$0.10.

Very truly yours,

CHRIS L. WHEELER  
State Engineer

By  
Myron V. Bish  
Assistant

MVB:kmh  
Enclosure

**ASSOCIATED SURVEYORS**

June 20, 1968

P. O. BOX 394 HARRISBURG, OREGON 97456 (503) 998-6612

State Engineer  
516 Public Service Building  
Salem, Oregon

**RECEIVED**  
JUN 21 1968  
**STATE ENGINEER**  
**SALEM OREGON**

Dear Sirs;  
Enclosed is the \$0.10 for the final proof survey copy.

Your file reference No. 17007.  
Name - Richard C. Kuehner.  
Permit No. 12753, water right No. 14153.

Thank you,

*Russell S. Cartledge*



June 17, 1968

Russell S. Castlebury  
P. O. Box 394  
Harrisburg, Oregon 97456

Dear Sir:

This will acknowledge receipt of your letter dated June 10, 1968, in connection with permit number 12753 for which certificate of water right number 14153 has been issued in evidence of the completed right in the name of Richard C. Kuehner. This certificate is for the appropriation of 0.58 cubic foot per second of water from Willamette River for the irrigation of 17.5 acres, Lot 7 ( $NW\frac{1}{4}$   $NW\frac{1}{4}$ ), and ( $NE\frac{1}{4}$   $NW\frac{1}{4}$ ), and 20.8 acres, Lot 6 ( $SE\frac{1}{4}$   $NW\frac{1}{4}$ ), and 7.7 acres in the  $NE\frac{1}{4}$   $SW\frac{1}{4}$ , Section 8, Township 15 S., Range 4 West, W. M.

Your question, "Does J. P. or Carson Adams hold any water rights on certificate number 14153", would depend on whether they own any of the above described land for which the certificate of water is appurtenant. Since the water right is appurtenant to the land described and travels with that land at the time of sale regardless of the owner, no assignment of this certificate is considered necessary. So therefore, this is the reason our records do not show subsequent owners of the property.

Upon the receipt of \$.10 copying fee, we will mail you a copy of the final proof survey for this permit.

Very truly yours,

CHRIS L. WHEELER  
State Engineer

By  
Myron V. Bish  
Assistant

MVB:kmh

**ASSOCIATED SURVEYORS**

June 10, 1968

P. O. BOX 394 HARRISBURG, OREGON 97456 (503) 998-6612

State of Oregon  
Office of State Engineer  
Salem, Oregon

**RECEIVED**  
JUN 12 1968  
**STATE ENGINEER**  
SALEM OREGON

Dear Sirs;

I am in need of more answers to go along with those you gave me personally last week. The land is in T. 15<sup>S.</sup>, R. 4 W.W.M.

Question - (1) Does J. P. or Carson Adams hold any water rights on Cert. 14153.

Question -(2) Mr. Carson Adams feels that a Mr. R. G. Kurhner ( he was't too sure of the spelling ) transfered his water rights to Adams when Adams bought the property from him. This property is in Govt. Lot 6.

If in any of the above questions J. P. or Carson Adams hold any right to use water for irrigation would you please transmit same to me. The reason I'm asking is that I'm helping Mr. Adams to apply for new and supplemental water rights for the properties that he is now farming.

Sincerely,



April 27, 1951

Cake, Jaureguy & Toose  
Attorneys at Law  
1220 Equitable Building  
Portland 4, Oregon

Attention Mr. Harold B. Hutchinson

Gentlemen:

In reply to your letter of April 26, this will advise you that the water right in the name of Richard C. Kushner has been perfected and confirmed by issuance of a certificate recorded on Page 14153, Volume 12, State Record of Water Right Certificates, as mentioned in your letter. Such a perfected right, being by law appurtenant to the land in this State, passes with the land when the land is transferred, unless the water right is expressly reserved, and no assignment is considered necessary. For this reason we have no forms for use in assigning a certificate.

Very truly yours,

CHAS. E. STRICKLIN  
State Engineer

By  
Ed K. Humphrey, Assistant

EKH:dec

CAKE, JAUREGUY & TOOZE  
ATTORNEYS AT LAW  
1220 EQUITABLE BUILDING  
PORTLAND 4, OREGON  
CAPITOL 1323

RALPH H. CAKE  
NICHOLAS JAUREGUY  
LAMAR TOOZE  
HERBERT C. HARDY  
HAROLD B. HUTCHINSON  
DWIGHT L. SCHWAB  
DENTON G. BURDICK, JR.  
LAMAR TOOZE, JR.

April 26, 1951.

State of Oregon,  
Office of the State Engineer,  
Water Resources Department,  
Salem, Oregon.

RECEIVED  
APR 27 1951  
STATE ENGINEER  
SALEM, OREGON

Gentlemen:

Re: File No. 17007

On October 28, 1937, you wrote to our client, Mr. Richard C. Kuehner, enclosing application No. 17007, permit No. 12753 and blue print. You subsequently issued your certificate of water right in the County of Benton under permit No. 12753, dated 22 June 1942, recorded in Volume 12, page 14153.

These properties are presently being sold by the owner of the water right, and we ask that you please forward to us assignment forms so that the water rights may be assigned to the new purchasers.

Thank you for your cooperation.

Very truly yours,

CAKE, JAUREGUY & TOOZE

By: 

HBH:SVD

January 5, 1943

Mrs. R. C. Kuehner  
880 Madison Street  
Eugene, Oregon

Dear Mrs. Kuehner:

This will acknowledge receipt of final proof papers and your check of January 2, in the amount of \$1.00, in connection with Permit No. 12753 in the name of Richard C. Kuehner.

Proof under this permit was signed and recording fee paid by Mr. Kuehner April 21, 1942, and a certificate confirming the water right involved was issued June 22, 1942 and sent by registered mail to the County Clerk for recording as provided by law. I am therefore returning herewith your \$1.00 check dated January 2, 1943.

Very truly yours,

CHAS. E. STRICKLIN  
State Engineer

By

Ed K. Humphrey, Assistant

EKH:bo  
encl.

April 13, 1942

Mr. Richard C. Kushner  
880 Madison Street  
Eugene, Oregon

Dear Mr. Kushner:

If you will complete and return the final proof under your Permit No. 12753, together with the \$1.00 certificate recording fee, as explained in our letter of March 12, transmitting the proof to you for completion, your water right will be confirmed by issuance of a certificate when the next group of certificates is issued.

Very truly yours,

CHAS. E. STRICKLIN  
State Engineer

By

Ed K. Humphrey, Assistant

EKH:LD

March 12, 1942

Mr. Richard C. Kuehner  
880 Madison Street  
Eugene, Oregon

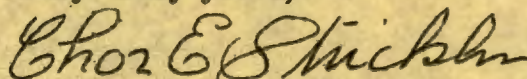
Dear Mr. Kuehner:

If you will sign and date the enclosed final proof on its second sheet and return the proof to this office, together with the statutory certificate recording fee of \$1.00, a certificate confirming the right under your Permit No. 12753 will be issued for the use of 0.58 second-foot of water from Willamette River for the irrigation of 46.0 acres of land.

These figures indicate the extent and limit of your water right as provided by law, and mark the completed right.

In the interest of economy and due to the fact that your completed project was examined by a representative of this office, it is not considered necessary that your signature be made before a notary public, nor that the signatures of witnesses be affixed to the proof.

Very truly yours,



CHAS. E. STRICKLIN  
State Engineer

Enclosure  
Form 114

January 15, 1941

Mr. Richard C. Kushner  
880 Madison Street  
Eugene, Oregon

Dear Sir:

This acknowledges receipt of your letter of January 7th with which you enclosed Form C, being a notice of the complete application of water under your Permit No. 12753.

Pursuant to your report and in line with the general practice of this office, a survey will be made next year for the purpose of checking the acreage actually irrigated. After this survey, proof may be made by you and certificate issued covering the lands which the survey shows to have been irrigated, and any lands described in your permit that have not been irrigated will be automatically eliminated from your water right.

In the meantime, the permit which you hold will be valid and sufficient evidence of your water right.

Very truly yours,

CHAS. E. STRICKLIN  
State Engineer

By

RE

Ed K. Humphrey, Assistant



Jan 7 1940  
Eugene Oregon.

Chas. E. Shucklin, State Engineer  
Salem, Oregon  
Dear Sir:

RECEIVED  
JAN 10 1941  
STATE ENGINEER  
SALEM, OREGON

In response to your notice of Jan 2  
I am enclosing Form C notice of complete application.  
All of the land to be irrigated according  
to the application has not been covered, but  
I don't contemplate any further extension  
of its development in the near future & if  
possible I want to complete application  
on the land now under irrigation.

When your inspector makes his  
visit I would suggest he contact J P Adams  
who lives to the west of my property. Mr Adams  
will be able to give him necessary information.

I would like to apologize for delaying  
this information & would appreciate your  
consideration in completing my application.

Yours truly,

Re O Kuehner  
990 Madison St  
Eugene, Ore

January 2, 1941

Mr. Richard C. Kuehner  
Court House  
Eugene, Oregon

Dear Sir:

According to the terms of your Application No. 17007 , Permit No. 12753 , which is for the appropriation of 0.93 second-feet of water from Willamette River for irrigation of 73.55 acres, complete application of water was to have been made on or before October 1, 1940. It appears from our records that you have failed to submit the notice of complete application, although a postcard, calling this matter to your attention, was mailed to you on October 5, 1940.


Section 47-806, Oregon Code 1930, provides: "Whenever the time within which any appropriation under a permit should have been perfected shall have expired and the owner of such permit shall fail or refuse within the period of three months thereafter to submit to the State Engineer proof of the completion of such appropriation as required by Section 47-508, Oregon Code, the State Engineer may, after 60 days' notice by registered mail, order the cancellation of such permit, \* \* \*."

If you have complied with the terms of this permit, you should promptly submit the notice of complete application of water, after which we will take up with you the matter of final proof. If, however, you have abandoned your plan of development, we would appreciate your authority to cancel the permit, so that the permit may be cancelled without the necessity for following the legal procedure. In case you have not completed your appropriation, although you still wish to do so, you may submit an application for an extension of time. Such an extension may be granted if it appears that proper diligence has been shown.

Complete application of water under an irrigation permit means the irrigation of ALL of the land described in the permit, which it is intended to irrigate.

In accordance with the provisions of Section 47-806, Oregon Code 1930, a part of which is quoted above, you are hereby notified that unless we hear from you within 60 days from the date of this letter, your permit will be cancelled without further notice.

Very truly yours,



CHAS. E. STRICKLIN  
State Engineer

November 18, 1938

Mr. Richard C. Kuehner  
Court House  
Eugene, Oregon

Dear Sir:

Mr. Cummings of this office who made a trip to the site of your appropriation under Permit No. 12753 for the purpose of assisting you in making final proof as instructed in your letter of February 13, 1937, states that you do not wish to make proof at this time.

For your convenience in submitting a report to this office when all construction as contemplated under your permit is completed, I am enclosing Form B. Form C, which is also enclosed, is for the purpose of reporting complete application of water according to the terms of your permit.

In other words, Form C should be filled out and submitted when all of the land described in the permit which you intend to irrigate, has been irrigated.

Very truly yours,

CHAS. E. STRICKLIN  
State Engineer

By

Ed K. Humphrey, Assistant

EKH:RE  
enc.2

February 23, 1938.

Mr. R. C. Kuehner,  
Court House,  
Eugene, Oregon.

Dear Sir:

In reply to your letter of February 18, relative to Permit No. 12753 to appropriate water for irrigation, a representative from this office will make an inspection of your property at a later date and assist you in making final proof under your permit.

You are no doubt aware that final proof can be made covering only the lands that have been actually irrigated.

Very truly yours,

CHAS. E. STRICKLIN,  
State Engineer.

By

Ed K. Humphrey, Assistant.

EKH:BB

Eugene Oregon  
Feb 13, 1937

Chas P. Sticklin  
State Engineer,  
Salem Oregon  
Dear Sir:

RECEIVED

FEB 15 1938

STATE ENGINEER  
SALEM, OREGON

I am interested in making  
final proof on my water right  
application no 17007 + permit  
no 12753.

Please advise me of steps  
necessary to complete the permit.

yours truly

R. P. Kuehner  
Court House  
Eugene, Oregon

17007

October 28, 1957.

Mr. Richard C. Kuehner,  
Eugene, Oregon.

Dear Sir:

Herewith you will find Application No. 17007, Permit No. 12753, together with blue print.

This application has been approved and recorded in this office.

Please read carefully the following instructions:

Your permit has been recorded in this office, but you should hold the original as evidence of your water right unless the land described therein is disposed of. In that event you should file an assignment to the new owner for record in this office. Assignment blanks will be furnished upon request.

Whenever a measuring device becomes necessary for the proper distribution of water the permittee will be required to install one to the satisfaction of the State Engineer as provided by Section 47-701, Oregon Code 1950.

As it appears from the statements made in your application that all construction work has been done and the appropriation completed, a representative of this office will inspect your development within the near future and assist you in making final proof. The proof when completed should be returned to this office with a fee of \$1.00 for recording the water right certificate in the county records.

Very truly yours,

CHAS. E. STRICKLIN,  
State Engineer.

By

Ed K. Humphrey, Assistant.

BB  
encls.

17007

August 3, 1937.

Mr. Richard C. Kuehner,  
Eugene, Oregon.

Dear Sir:

This acknowledges receipt of your application for permit to appropriate 1.0 second-foot of water from the Willamette River for irrigation purposes, together with your remittance in the amount of \$16.10 as fees. Receipt No. 21953 is enclosed.

The application, which has been filed as No. 17007, appears to be in satisfactory form and is being placed in line for approval and issuance of a permit.

Yours very truly,

CHAS. E. STRICKLIN,  
State Engineer.

By  
Ed K. Humphrey, Assistant.

EKH:LN  
encl.



COOPERATIVE EXTENSION WORK  
 IN  
 AGRICULTURE AND HOME ECONOMICS  
 STATE OF OREGON  
 EUGENE



OREGON STATE AGRICULTURAL COLLEGE  
 UNITED STATES DEPARTMENT OF AGRICULTURE  
 STATE DEPARTMENT OF EDUCATION AND  
 LANE COUNTY, COOPERATING

July 29, 1937

EXTENSION SERVICE  
 BOYS' AND GIRLS' 4-H CLUB WORK

RECEIVED

JUL 30 1937

STATE ENGINEER  
 SALEM, OREGON

State Engineer  
 Salem, Oregon.

Dear Sir:

I am inclosing an application for a permit to appropriate the public waters of the state of Oregon and also a check for \$16.10 to cover the filing and recording fee.

Yours very truly,

*R. C. Kuehner*

R. C. Kuehner

*Court House, Eugene*

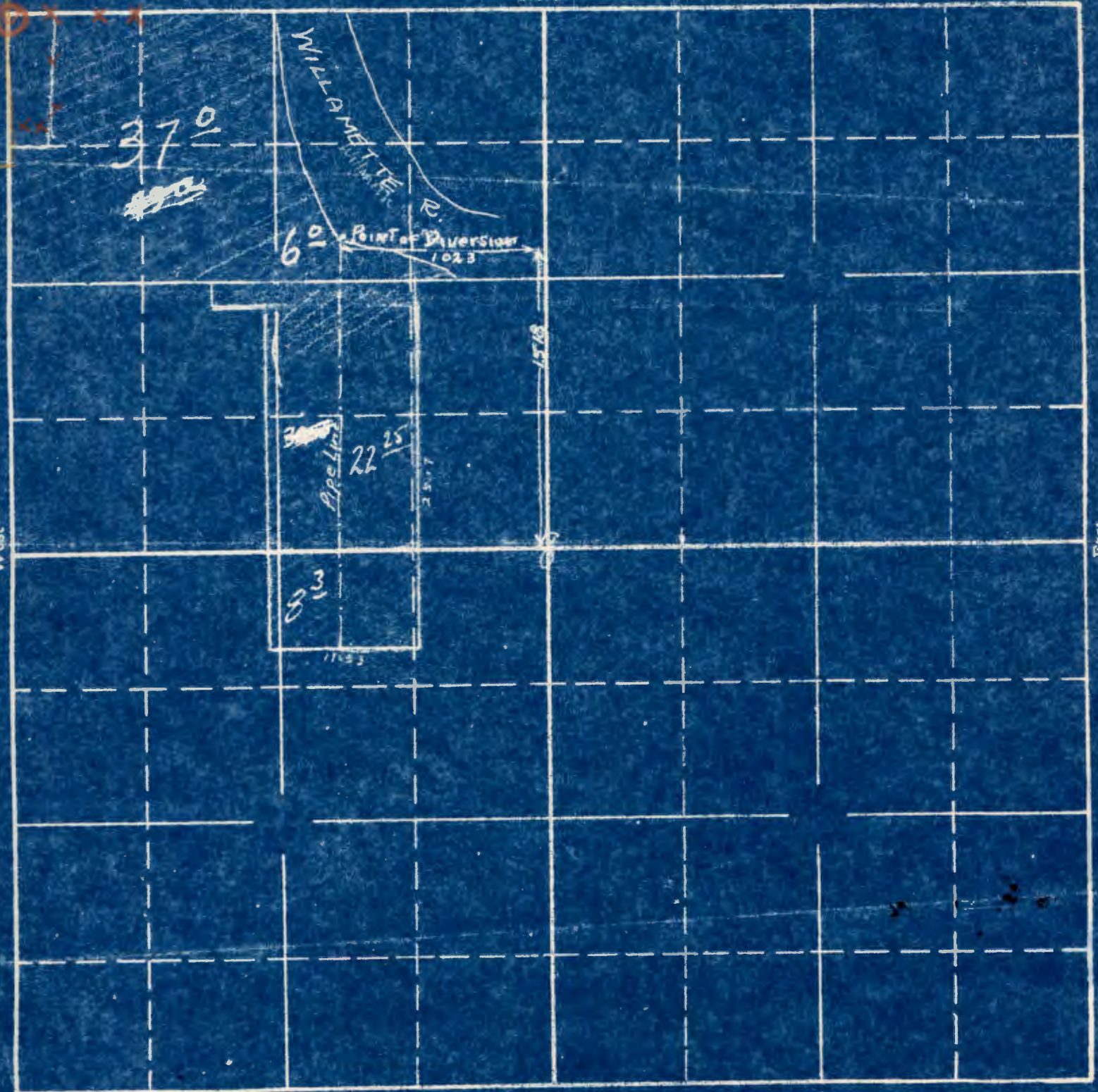
RCK:MS  
 Inc.



SECTION 8

TOWNSHIP 15S, RANGE 4W, W. M.

North



South

RECEIVED  
 JUL 30 1937  
 STATE ENGINEER  
 SALEM, OREGON

10 th = 1 in

2-p63

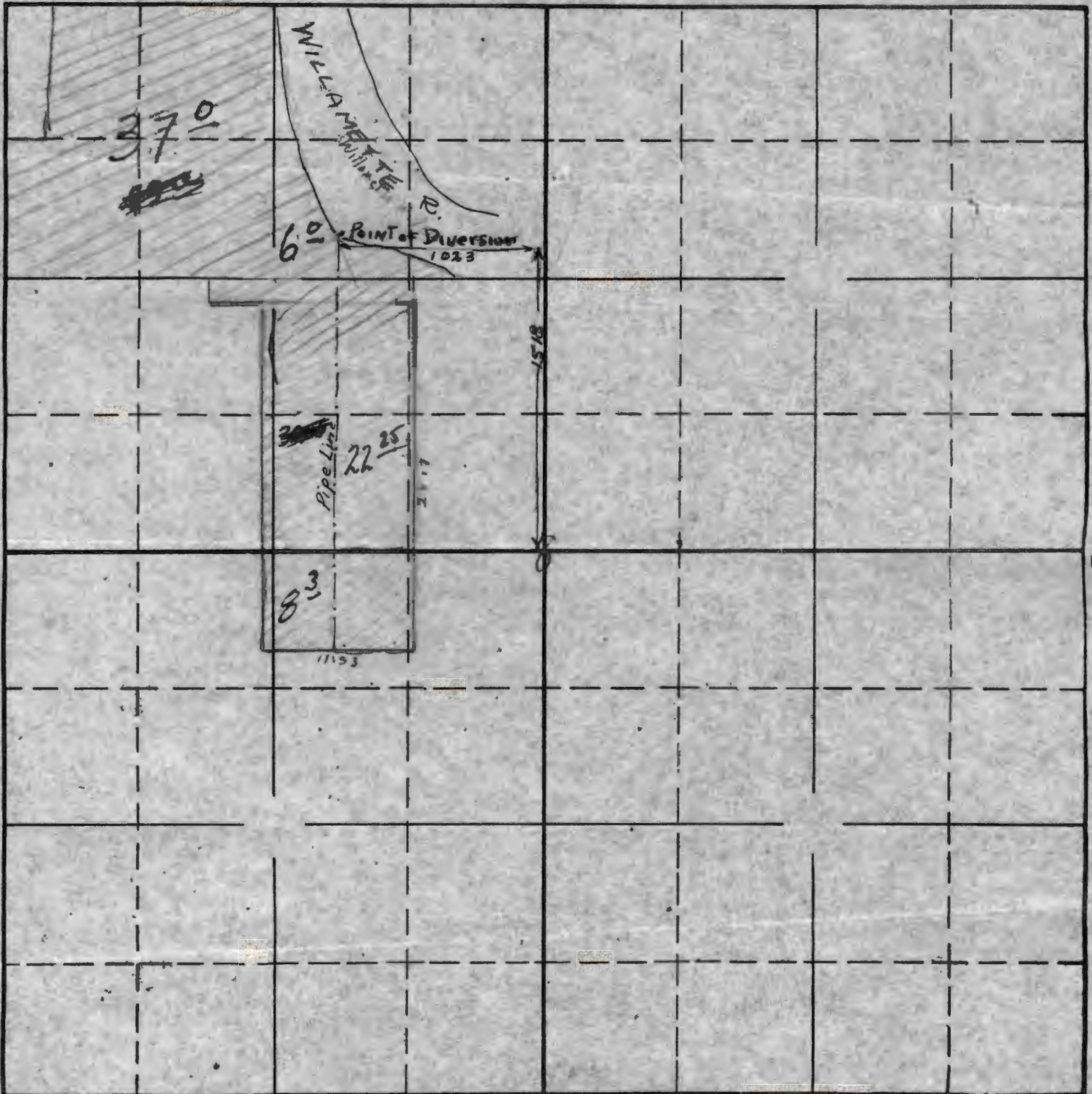
1700705  
 APPLICATION No. 17007  
 PERMIT No. 12753

SECTION

8

TOWNSHIP 15S, RANGE 4W, W. M.

North



South

2-p63

1700705

APPLICATION No. 17007

PERMIT No. 12753

RECEIVED

JUL 30 1937

STATE ENGINEER  
SALEM, OREGON

\*

1 7.50

2 0.80

7.70

4 6.00 \*

1 7.50

7.70

2 0.80

4 6.00 \*

Post Office Department


OFFICIAL BUSINESS

REGISTERED ARTICLE

No. 4434 ✓

INSURED PARCEL

No. \_\_\_\_\_



PENALTY FOR PRIVATE USE TO AVOID PAYMENT OF POSTAGE, \$300

POSTMARK OF DELIVERING OFFICE

AND DATE OF DELIVERY

17007

State Engineer.

Return to \_\_\_\_\_

Street and Number, }  
or Post Office Box. }

*R. P. Kullmer*  
(NAME OF SENDER)

SALEM,

OREGON.

# RETURN RECEIPT

---

*Received from the Postmaster the Registered or Insured Article, the original number of which appears on the face of this Card.*

-----  
(Signature or name of addressee)

FI  
CC  
-----  
(Signature of addressee's agent)

Date *delivered* -----, 193

Form 511