

RECEIVED

JUN 26 2000

WATER RESOURCES DEPT.
SALEM, OREGON.

RECEIVED

JUL 11 2022

OWRD

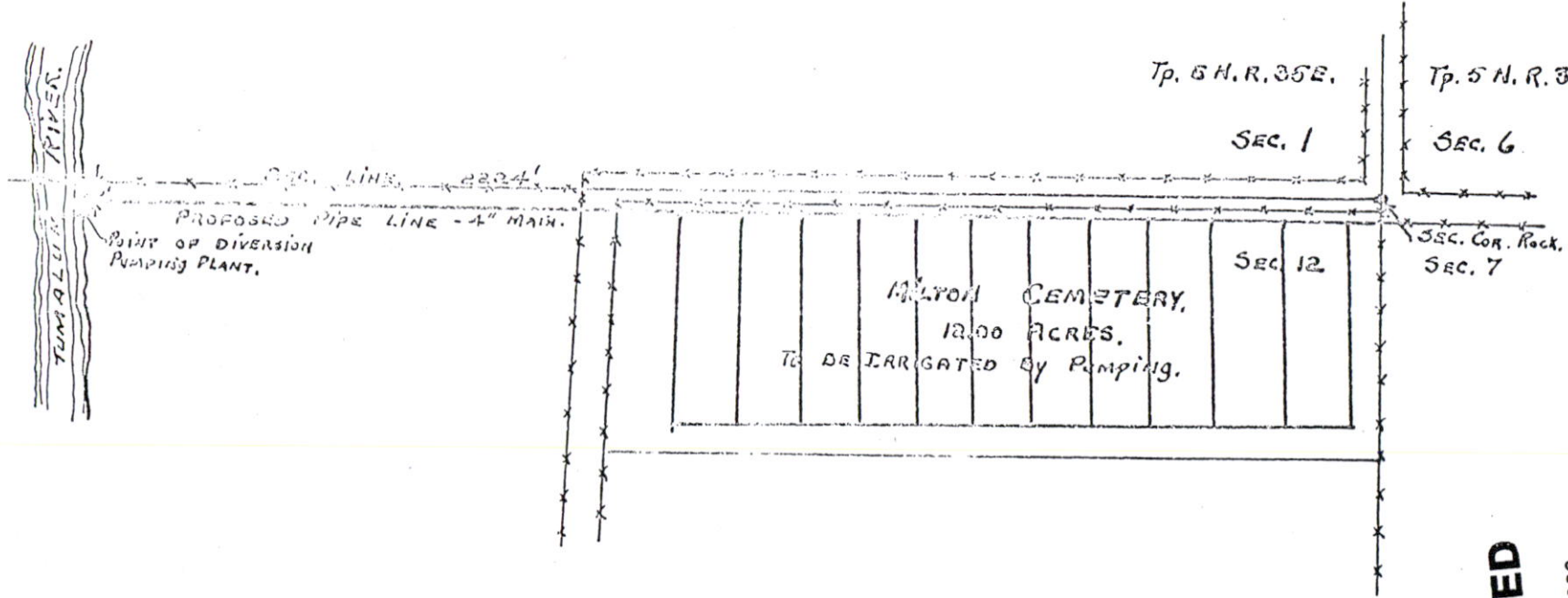
RECEIVED

AUG 29 2022

OWRD

MAP OF PROPOSED IRRIGATION SYSTEM MILTON CEMETERY - MILTON, OREGON.

SCALE 1" = 300'



2290
5376

Application No. 915274
Permit No.

RECEIVED

JUL 21 2000

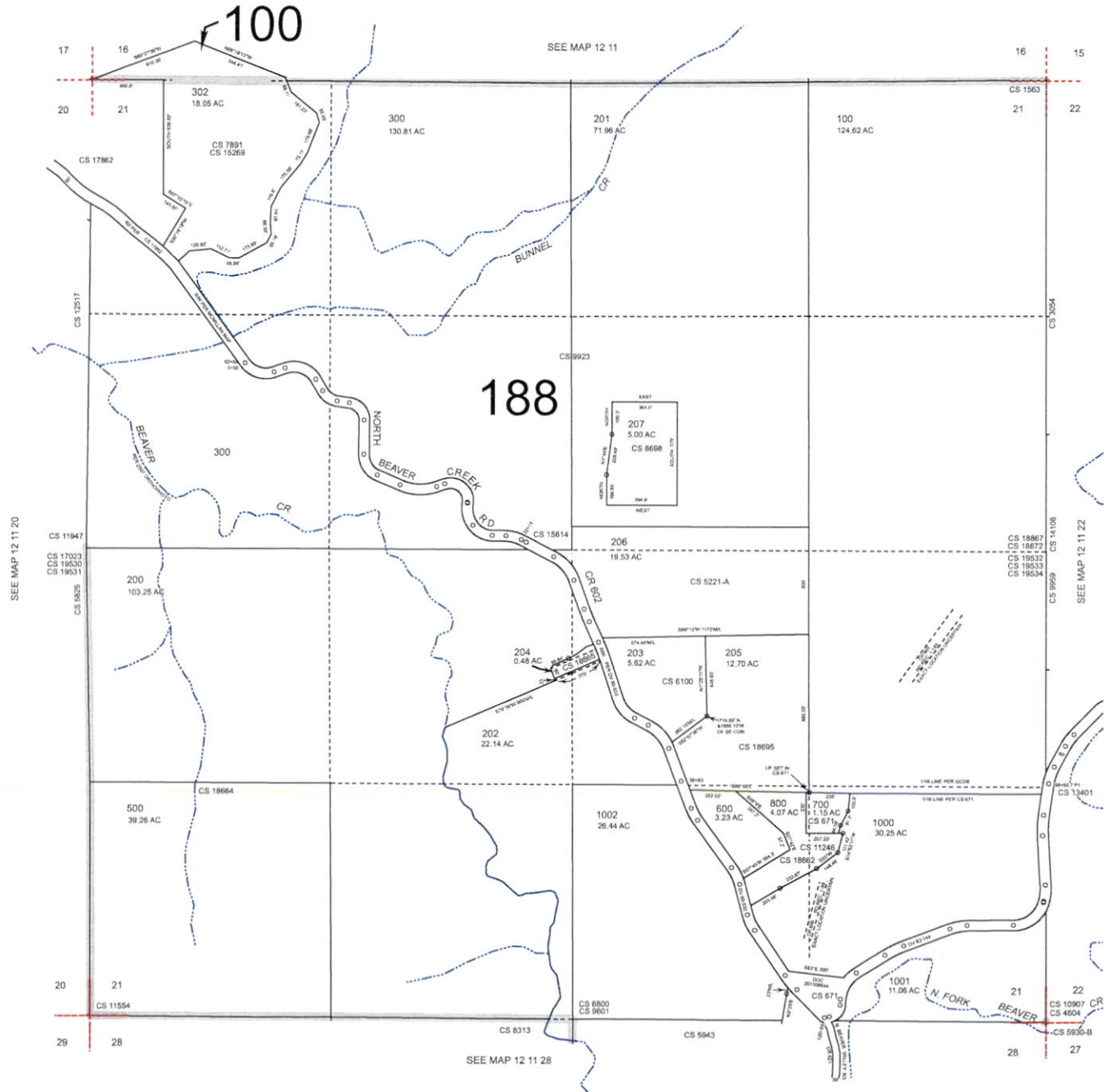
WATER RESOURCES DEPT.
SALEM, OREGON

o/r/g



RECEIVED
AUG 29 2022
OWRD

Cancelled
301
400
900
1003
1004



RECEIVED

AUG 29 2022

OWRD

Sec. 12 1.5N R.35E.W.M. NE 1/4, NE 1/4
UMATILLA COUNTY

1"=400'

RECEIVED

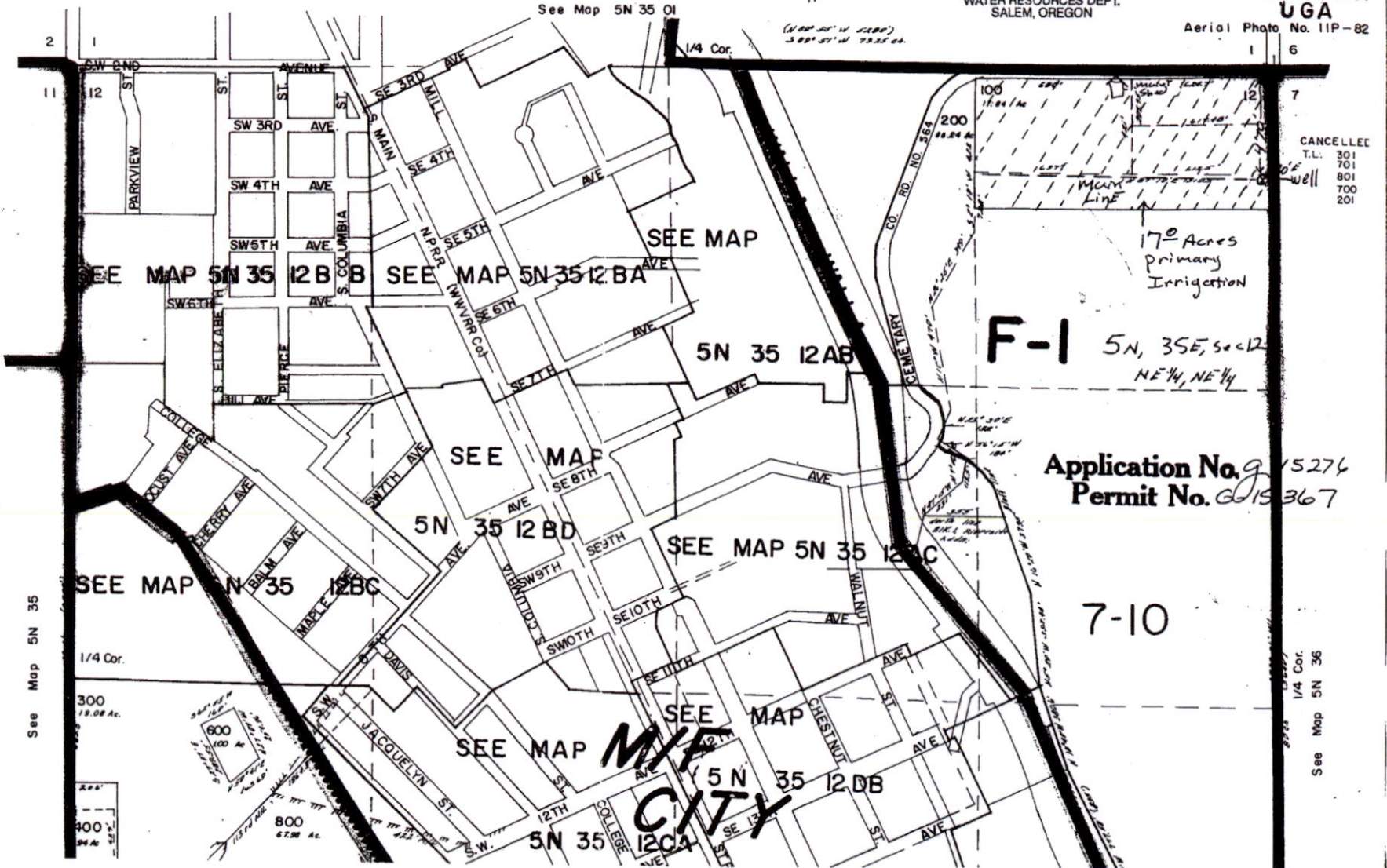
JUN 26 2000

WATER RESOURCES DEPT.
SALEM, OREGON

MILTON-FREEWATER

& INDEX
UGA

Aerial Photo No. 11P-82



CANCELLED
T.L. 301
701
801
700
201

Application No. 915276
Permit No. G15367

7-10

MIA CITY