




**FINAL PROOF SURVEY MAP  
 PERMIT G-17665  
 THREEMILE CANYON FARMS  
 TOWNSHIP 3 NORTH, RANGE 23 & 24 EAST, W.M.  
 MORROW COUNTY**


**Legend**

-  Wells & Flow Meters
-  Delivery System
-  Dairy Use

**POA & FLOW METER LOCATION DESCRIPTIONS:**

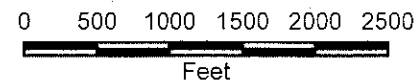
- Well 2**  
 Located 1,824 feet South and 1,020 feet West from the NE corner of Section 26, T3N, R23E (W.M.)
- Well 3**  
 Located 1,948 feet North and 524 feet West from the SE corner of Section 24, T3N, R23E (W.M.)
- Well 4**  
 Located 1,007 feet South and 51 feet West from the NE corner of Section 24, T3N, R23E (W.M.)
- Well 5**  
 Located 2,242 feet North and 2,585 feet West from the SE corner of Section 27, T3N, R23E (W.M.)
- Well 6**  
 Located 1,800 feet South and 2,551 feet West from the NE corner of Section 26, T3N, R23E (W.M.)
- Well 7**  
 Located 1,128 feet North and 58 feet East from the SW corner of Section 19, T3N, R24E (W.M.)

**Certified Water Rights Examiner Stamp**



NOTE: THE PURPOSE OF THIS MAP IS TO IDENTIFY THE LOCATION OF THE WATER RIGHT. IT IS NOT INTENDED TO PROVIDE INFORMATION RELATED TO THE LOCATION OF PROPERTY OWNERSHIP BOUNDARY LINES

Scale: 1:15,840 (1 in = 1,320 ft)



Map Date: 7/10/2020 12:03 PM

Drawn By: Will Anderson | www.anderson-geographics.com  
 Data: Anderson Geographics LLC, State of Oregon ORMAP, OSIP Imagery (2017)

