

Claim of Beneficial Use

Permit G-17071

Application G-17565

RECEIVED

AUG 22 2022



Deschutes County, Oregon

OWRD

RECEIVED

SEP 02 2022

OWRD



Renewal date: 6/30/2020



Water beneficially applied under Permit G-17071 (Priority date 6/26/2012)



Tax lot boundary




Buried mainline



1/16 Section lines

Point of Appropriation: 778' east and 1385' south from the NW corner of Section 4



GRAPHIC SCALE - FEET

This map is for the purpose of identifying the location of the water right. It is not intended to provide legal dimensions or locations of property ownership lines.

32 | 33
5 | 4

778'

NW NW

1385'

Trapper Pt. Rd.

Well

Meter

Pond

Pond pump

Tax Lot 310
Map 15-10-04

Sec. 4
T15S R10E W.M.
Deschutes Co. OR

SW NW