

Application No. 5945
Permit No. 3691
Certificate No. 3395

FEEES PAID

Date	Amount	Receipt No.
Total		

Name J. E. Wilson
By _____

Address Walds, Ore.

Date filed _____

Action suspended until _____

PRIORITY DATE: 1-17-1918

Returned to applicant _____

Date completed _____

Date of approval _____

Stream Index, Page No. _____

Application Record, Book No. _____

FEEES REFUNDED

Date	Amount	Check No.

ASSIGNMENTS

Date	To whom	Address	Volume	Page

REMARKS

CONSTRUCTION

Date for beginning _____

Date for completion _____

Extended to _____

Date for application of water _____

Extended to _____

PROSECUTION OF WORK

Form "A" filed _____

Form "B" filed _____

Form "C" filed _____

FINAL PROOF

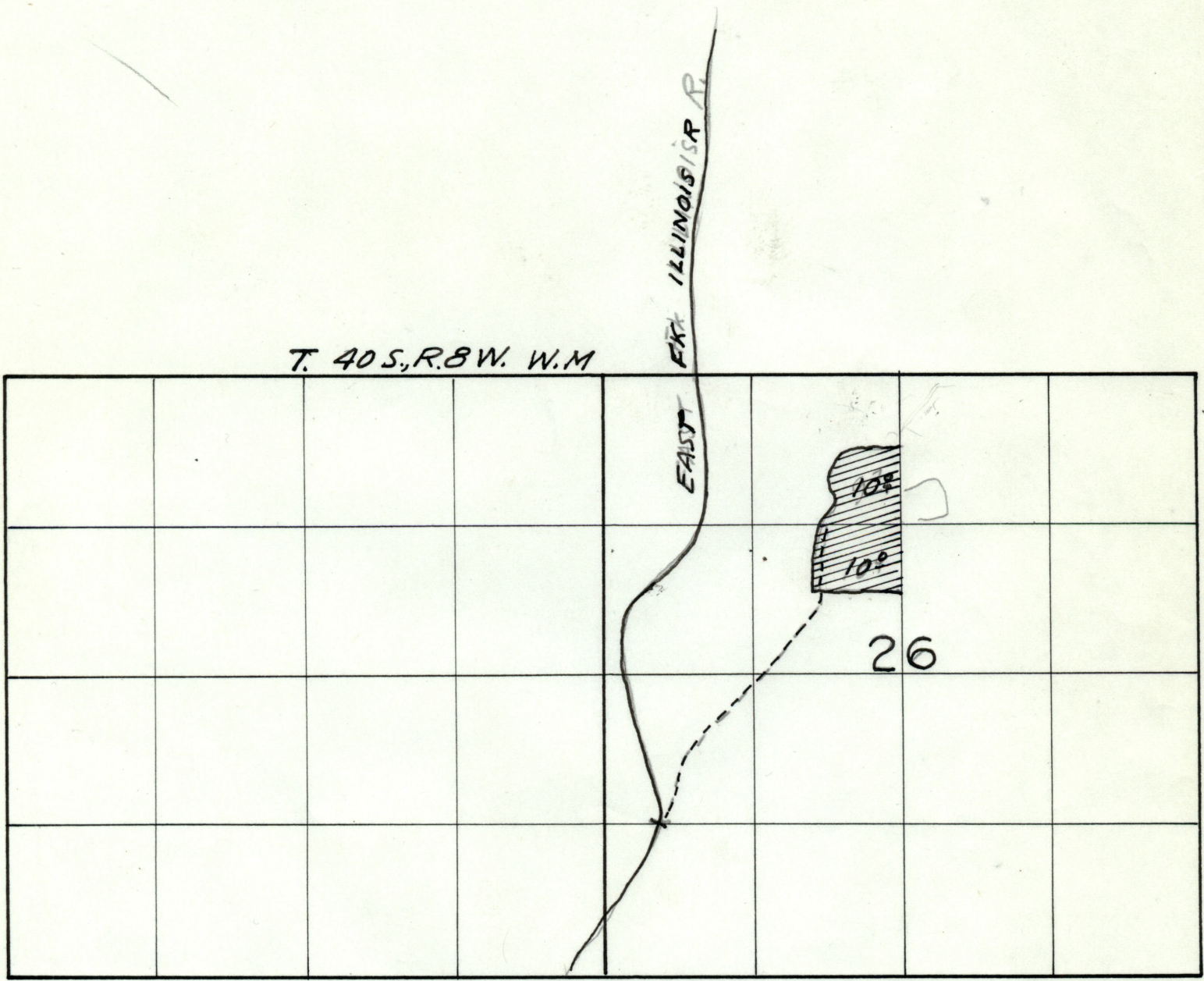
Blank mailed _____

Proof received _____

Date certificate issued _____

Receipt for recording fee No. _____

W.R.I.S.	
Assembled _____	by _____
Entered _____	by _____
Verified _____	by _____



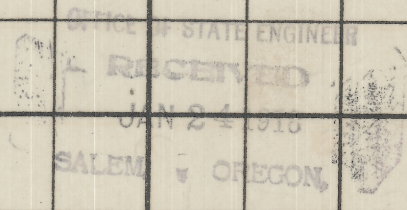
sketched from inchoate map.
Acreage from proof.

App 5945

Township 40 S, Range 8 W.

6	5	4	3	2	1
7	8	9	10	11	12
18	17	16	15	14	13
19	20	21	22	23	24
30	29	28	27	26	25
31	32	33	34	35	36

Application No. 5945
Permit No. 3691



Point of Acquisition

Scale of Feet.

APP. 5945 FROM OFFICE OF THE STATE ENGINEER, SALEM, OREGON

2042

2042

2042

2042

9

10

11

12

16

15

14

13

21

22

23

24

28

27

26


25

33

34

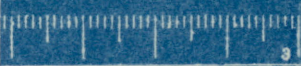
35

36



Handwritten notes on the right margin, including a large number "2" and some illegible scribbles.

FROM OFFICE OF THE STATE ENGINEER, MALEM, OREGON



T. 40 S., R. 8 W

App # 5945

NOTICE OF COMPLETION OF CONSTRUCTION

I, _____, the holder of Application No. 5945, being

(Reservoir or Enlargement) Permit No. 3691, issued by the State Engineer of the State of Oregon

for the appropriation of 0.68 second-feet of the waters of Illinois River in accordance with the tenor of such permit and the limitations endorsed thereon by the State Engineer,

have completed the construction of the works described therein the 19 day of February, 1920, being within the time limitation as fixed in said permit or extended by the State Water Board for the completion of construction work.

Remarks: My Dick is dug have the water ^{on} 15 acres. and it

is all the water my permit calls for owing to character of land
If the works have a less capacity than as described in the permit, or you have definitely abandoned your plan of irrigating any of the lands described in your permit, you should so state in order that our records may not be unnecessarily encumbered.

IN WITNESS WHEREOF, I have hereunto set my hand this 19 day of February, 1920

Tahilura Oregon
(Present Address)

J E Wilson
(Signature of Applicant)

OFFICE OF STATE WATER CONTROL

RECEIVED

FEB 20 1920

OREGON SALEM

NOTICE OF COMPLETION OF CONSTRUCTION

Permit No. 1232, issued by the State Engineer of the State of Oregon to state and to be held by the holder of Application No. 1232, being

to regulate the waters of the State and to enforce the provisions of the State Engineer, and the limitations endorsed thereon by the State Engineer, in accordance with the terms of such permit and the limitations endorsed thereon by the State Engineer, for the construction of the works described therein the time limitation as fixed in said permit or extended by the State Water Board for the completion of such construction work.

IN WITNESS WHEREOF, I have hereunto set my hand and seal this 19th day of February, 1920.

Handwritten signatures and notes, including "W.B.P." and "M.B.P." in the upper right section.

NOTICE OF BEGINNING OF CONSTRUCTION

I, J. E. Wilson, the holder of Application No. 5945, being
Irigation Ditch Permit No. 3691, issued by the State Engineer of the State of Oregon
(Reservoir or Enlargement)
for the appropriation of 0.68 second-feet of the waters of Lenois River
in accordance with the tenor of such permit and the limitations endorsed thereon by the State Engineer,
began the actual construction of the works described therein on the 9 day of April, 1918,
being within the time limitation as fixed in said permit for the beginning of construction work.

have the water through the Ditch.
The appropriator should state the manner of beginning construction work, number of men and teams employed, the amount of work completed up to the date of this

statement, and any additional information which may tend to show the beginning of work in good faith.

IN WITNESS WHEREOF, I have hereunto set my hand this 29 day of January, 1919
Takilma Oregon J. E. Wilson
(Present Address) (Signature of Applicant)

Fill out, detach, and mail to the Secretary, State Water Board, Salem, Oregon.

OFFICE OF STATE WATER BOARD
SALEM, OREGON

IN WITNESS WHEREOF, I have hereunto set my hand this 31st day of January 1919

OFFICE OF STATE WATER BOARD
RECEIVED
JAN 31 1919
SALEM, OREGON

NOTICE OF BEGINNING OF CONSTRUCTION

Permit No. 2347, issued by the State Engineer of the State of Oregon for the construction of the works described therein on the second-class of the waters of the State of Oregon, in accordance with the terms of such permit and the limitations imposed thereon by the State Engineer, began on the 31st day of January, 1919.

NOTICE OF COMPLETE APPLICATION OF WATER TO A BENEFICIAL USE

I, J. E. Wilson, the holder of Application No. 5945, being Watts Ditch Permit No. 3691, issued by the State Engineer of the State of Oregon (Reservoir or Enlargement) for the appropriation of 0.68 second-feet of the waters of Illinois River in accordance with the tenor of such permit and the limitations endorsed thereon by the State Engineer, completely applied the water to a beneficial use, on the 1 day of February, 1921, being the time limitation as fixed in said permit or extended by the State Water Board for the complete application of water to a beneficial use.

Remarks: the full amount is being used
If all of the water granted in the permit had not been fully applied to beneficial use, you should so state, so that delinquent appropriators may

have notice. but owing to the character of land I have not
Water for the land I want to irrigate

IN WITNESS WHEREOF, I have hereunto set my hand this 4 day of February 1921.

Takilma Oregon
(Present Address)

J. E. Wilson
(Signature of Applicant)

Fill out, detach, and mail to the Secretary, State Water Board, Salem, Oregon.

NOTICE OF COMPLETE APPLICATION OF WATER TO A BENEFICIAL USE

the holder of Application No. 1921, being
Permit No. 1921 issued by the State Engineer of the State of Oregon
second-foot of the waters of
the tenor of such permit and the limitations endorsed thereon by the State Engineer.
day of February, 1921, on the
water to a beneficial use, as fixed in said permit or extended by the State Water Board for the complete
beneficial use.

OFFICE OF STATE WATER BOARD
RECEIVED
FEB 5 1921
SALEM, OREGON.

IN WITNESS WHEREOF, I have hereunto set my hand this

Fill out, attach, and mail to the Secretary, State Water Board, Salem, Oregon.

July 20, 1921.

Mr. M. L. Opdycke,
Water Master District No. 16,
Grants Pass, Oregon.

Dear Sir:

Proofs of appropriation of water under permits
No. 1890, 3691, 4143, 4136, 4364 and 929, together with
check for \$6.00 have been received and filed in this office.

These proofs appear to be in proper form and will
be presented to the Board at its next meeting for approval
and issuance of final water right certificates.

Yours very truly,

R. W. Potter,
Secretary.

Encls.

March 15th, 1921.

Mr. J. E. Wilson,
Tekilman
Oregon.

Dear Sir:

Permit No. 3691.

Blank for proof of appropriation of water under your permit No. 3691 has been mailed to Mr. M. L. Opdycke, Water Master for your District, who will make an inspection and assist you in filling out the proof at an early date.

When this proof has been properly filled out, it should be transmitted to this office, together with \$1.00 to cover recording fee for Certificate of water right.

Yours very truly,

R. W. Potter,
Secretary.

R.

5945

Application No. 5945.

February 15, 1918

Mr. J E Wilson,
Waldo, Josephine Co.,
Oregon.

Dear Sir:- Herewith you will find Application No. 5945, being Permit No. 3691,
which has been approved and recorded in this office.

Very truly yours,

Dear Sir:

Enclosed please find my receipt No. 5945 for \$ 2.00, which amount was transmitted with your application No. 5945 for permit to appropriate water which had been returned for consideration. I am glad to hear of the success of the application and to know that you will be further benefited.

Very truly yours,

John H. Lewis,

State Engineer.

J.S.
Enc.

Application No. 5945.

January 24, 1918.

Mr. J. E. Wilson,
Waldo, Oregon.

January 30, 1918.

Mr. J. E. Wilson,
Waldo, Oregon.

I am in receipt of your letter of recent date
Dear Sir: your application No. 5945 for permit to
appropriate water together with map. The application
and map enclosed please find my official receipt No.
5849 for \$3.00, which amount was transmitted with your
application No. 5945 for permit to appropriate water which
had been returned for correction. I am also in receipt
of one map. The application will be taken up for approval
as soon as the same can be reached and you will be further
advised. I am also in receipt of the number of acres to be
irrigated within each forty acre tract, and this information
should also be given. Very respectfully,
John H. Lewis, State Engineer.
Enclosed are a \$3.00 examination fee, and recording
fee at the rate of 15c per each acre to be irrigated
which amount to \$8.10. There John H. Lewis, therefore,
the sum of \$11.10 on this application.

RS.

State Engineer.

Enc.

I note your statement in your letter that you hold
receipt for \$3.00 examination fee. We have no record of
having received any money from you under the tract that indicated
in our receipt No. 5849, dated January 17, 1918. If we have
made an error in recording fees on the wrong application
we will be glad to make the correction and trust you will advise
us fully in order that we may do so.

In order to obtain its original date of priority
this application completed and accompanied by the required
map and fee should be returned to this office on or before
February 10, 1918.

Very respectfully,

John H. Lewis,

RS.

State Engineer.

Application No. 5945.

Mr. J. E. Wilson,
Waldo, Oregon.

Dear Sir:

I am in receipt of your letter of recent date transmitting your application No. 5945 for permit to appropriate water together with map. The application and map are again returned for correction.

You will note that the application under question No. 4 gives the point of diversion as within the NE SW Sec. 26, while the map would indicate that the point of diversion was within the NW SW Sec. 26. It will also be necessary under question No. 9 to set forth the number of acres to be irrigated within each forty acre tract, and this information should also be given on the map. The fees on this application are a \$3.00 examination fee, and recording fees at the rate of 15¢ for each acre to be irrigated which amount to \$8.10. There remains due, therefore, the sum of \$3.00 on this application.

I note your statement in your letter that you hold receipt for \$3.00 examination fee. We have no record of having received any money from you aside from that indicated in our receipt No. 5823, dated January 17, 1918. If we have made an error in crediting fees to the wrong application we will be glad to make the correction and trust you will advise us fully in order that we may do so.

In order to retain its original date of priority this application completed and accompanied by the required maps and fees should be returned to this office on or before February 24, 1918.

Very respectfully,

John H. Lewis,

State Engineer.

RS.
Enc.

Cancelled

54
15
270
54
1810

5945

F-69-17

Please notice that I hold an Examination fee of Receipt of \$3⁰⁰. Hence you are charging me a Double fee. for Examination which I think is unintentional on your Part.

Respectfully

J. E. Wilson
Walden

OFFICE OF STATE ENGINEER

RECEIVED

JAN 24 1918

SALEM, OREGON

Or

1 map, Answers Dues. # 4 + 9 + 3⁰⁰ fees.

Cancelled

15

Application No. ~~5390~~

Reservoir Permit No.

PERMIT
TO APPROPRIATE THE PUBLIC
WATERS OF THE STATE
OF OREGON

Division No. 1 District No.

This instrument was first received
in the office of the State Engineer at
Salem, Oregon, on the 8 day
of February, 1917,
at 1:30 o'clock P. M.

Returned to applicant for correction

Feb. 9, 1917

Corrected application received

Approved:

Recorded in Book No. of
Permits, on Page

State Engineer.

This form approved by the State Water Board, March 11, 1909.

Application No. 5945.

January 17, 1918.

Mr. J. E. Wilson,
Waldo, Oregon.

Dear Sir:

Enclosed please find my official receipt No. 5828 for \$8.10, which amount was transmitted with your application for permit to appropriate water. I am also in receipt of one map. This application has been numbered 5945 and is returned herewith for completion.

Under question No. 2 should be given the amount of water you desire to appropriate. The point of diversion should be definitely located within some forty acre tract under question No. 4. Under question No. 9 should be listed the number of acres you desire to irrigate in each forty acre tract. Questions No. 12, 13, 14 and 15 should be answered and the application should be signed and should bear the signatures of witnesses. I am enclosing a thin township plat and believe you will be able to make a map showing the location of the source of water supply, the location of the point of diversion from the same, the location of the ditch lines, and the number of acres to be irrigated in each forty acre tract.

In order to retain its original date of priority, this application completed and accompanied by the required map should be returned to this office on or before February 17, 1918.

Very respectfully,

Percy A. Copper,

Assistant State Engineer.

RS.
Enc.

Permit No. 3691 County of Josephine

Application No. 5945

Proof of Appropriation of Water

(In accordance with the provisions of Chapter 216, Laws of Oregon for 1909, and the regulations of the State Water Board thereunder.)

From East Fork Illinois River, Tributary of

1. Name J. D. Wilson,

2. Postoffice address Takilma, Oregon.

3. For what purpose is water used? Irrigation,

4. Did you begin the actual construction of the Surprise Farm Ditch, (or other distributing works described in said permit), on or before February 11, 1919?

Yes

5. Give the date of completion of such construction work March 1920

6. When was all the water completely applied to the proposed use? April 1920

7. The description of land given below corresponds to that found in your permit covering land to be irrigated, or, if for other purposes, the place of use. In the blank column on the right, headed "No. acres actually irrigated," fill in the number of acres you have irrigated in each of the tracts described.

Table with 6 columns: Township, Range, Section, Forty-acre Tract, No. Acres Described in Permit, No. Acres Actually Irrigated. Includes handwritten entries for 20 acres and 34 acres.

8. During what months is water beneficially used? *May to Oct inclusive*
May to October inclusive

9. State the character of the soil and kind of crops raised *Red loam*
Alfalfa, grain, etc.

10. Does the accompanying blue print of the map filed with your permit show correctly the location of diverting works and area of land where water is used? *Yes*

11. If not, wherein such map is in error

12. If the dimensions of your ditch or dam do not correspond to those described in your permit, state what changes have been made, giving dimensions of ditch (or other distributing works)

13. If water is used for power, mining, domestic, municipal, storage, manufacturing, or any other purpose than irrigation, give the extent and method of such use

STATE OF OREGON,
County of *Josephine* } ss.

I, *J. E. Wilson*, being first duly sworn, depose and say that I have read the above and foregoing proof of appropriation of water; that I know the contents thereof; and that the facts therein stated are true.

IN WITNESS WHEREOF, I have hereunto set my hand this *13th* day of *July*, 192*1*.

J. E. Wilson

Subscribed and sworn to before me this *13th* day of *July*, 192*1*.

E. A. Fuller
Notary Public for Oregon

(Notarial Seal)

My commission expires *Oct. 10th 1924*

AFFIDAVIT OF WITNESSES

We, _____, and _____,
of _____, being first duly sworn, depose and say that
we are well acquainted with the facts and conditions set forth in the foregoing statement relative
to proof of appropriation of water under Permit No. _____; that we and each of us have
been over and upon each tract described in said proof, and from such personal inspection have
knowledge that all necessary ditches, dams and other diversion and distributing works have been
constructed, and water used as stated therein; that we have carefully read such proof of appropria-
tion, and that each and every statement contained therein is true to the best of our knowledge
and belief.

Subscribed and sworn to before me this _____ day of _____, 192_____

(Notarial Seal)

Notary Public for Oregon

My commission expires _____

The above appropriation of water was examined by me
and I found that the applicant had carried out the terms of
his permit and that he had under actual irrigation 20 acres
of land, and would respectfully recommend that he be granted
a certificate in that amount.

M. L. O'Keefe

PROOF OF APPROPRIATION

Permit No. 3691

Recording fee paid

Receipt No. 3339

Priority date: January 17, 1918

0.68 second feet.

OFFICE OF STATE WATER BOARD
RECEIVED

JUL 20 1921

SALEM, OREGON.