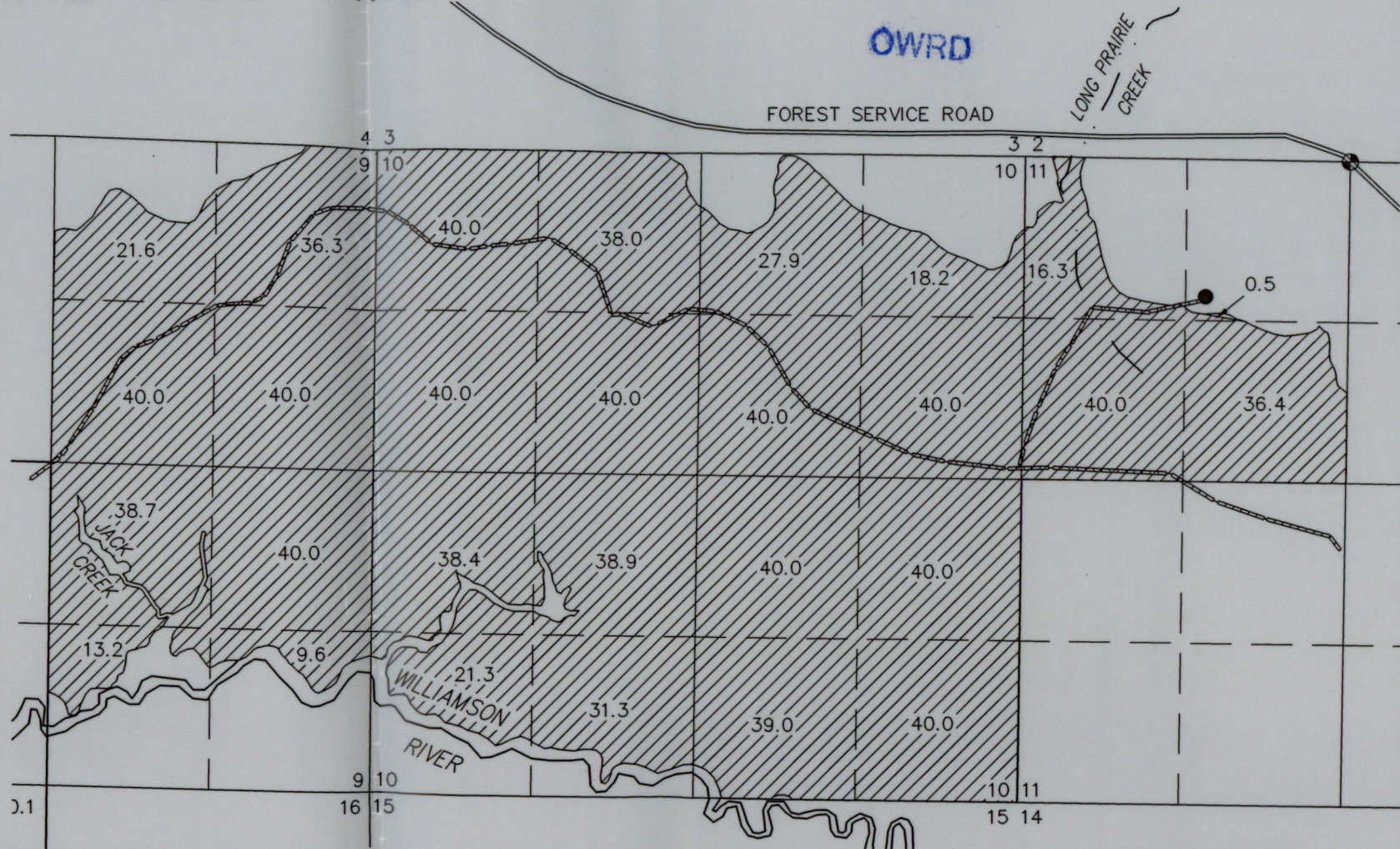


CLAIM OF BENEFICIAL USE MAP

FOR APPLICATION G-15576
 RJ SANFORD TRUST

TOWNSHIP 30 SOUTH RANGE 10 EAST, W.M.
 SECTIONS 9, 10, & 11, TAX LOT 201
 ALL IN KLAMATH COUNTY, OREGON

RECEIVED
 SEP 08 2022
 OWRD



SCALE: 4 INCHES = 1 MILE

◆ GOVERNMENT CORNER MONUMENT

— SUPPLY CANAL

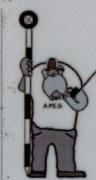
905.6 ACRES 'IS' FROM PERMIT G-15112, AS SHOWN.

● WELL (KLAM 53513)
 LOCATED IN THE NW 1/4 NW 1/4 SECTION 11 AND 1000 FEET SOUTH AND 800 FEET EAST FROM THE NW CORNER THEREOF. FLOW METER IS LOCATED ON THE DELIVERY PIPE 10 FEET SE'LY FROM THE WELL.

PREPARED FOR:


RJ SANFORD TRUST
 760 LAZY HEART LAND
 FALLON, NV 89406

PREPARED BY:



ALL POINTS ENGINEERING AND SURVEYING, INC.
 P.O. BOX 767 (CRR) TERREBONNE, OR 97760
 (541) 548-5833
 www.APEandS.com

THIS MAP IS FOR THE PURPOSE OF LOCATING A WATER RIGHT ONLY AND HAS NO INTENT TO PROVIDE LEGAL DIMENSIONS OR THE LOCATION OF PROPERTY LINES



RENEWAL DATE: 12/31/2022