
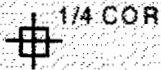


SEC.06 T9S R3W WM, MARION COUNTY

NE Quarter



MAP 08 3W 31



(CR 906)

N89 48W (1205.18)
N89 08 59W 1187.92

1985.28
5.27 CH (347.82)
31 32
6 5

201
23.46 AC

100

WATER WHEEL
POND
WILKERSON CREEK

N44 10 30E 1838.08
N44E 47.25 CH (3118.50)

SIDNEY RD

CR 906

DELTA 43D 01
R 520.87
T 205.27
L 391.06

814 00 13 0

BURLINGTON


1" EASEMENT

N44 10 30E

S 44 W

N44 50E 1408.47

RECEIVED
NOV 14 2007
WATER RESOURCES DEPT
SALEM, OREGON



SCALE 1" = 400'