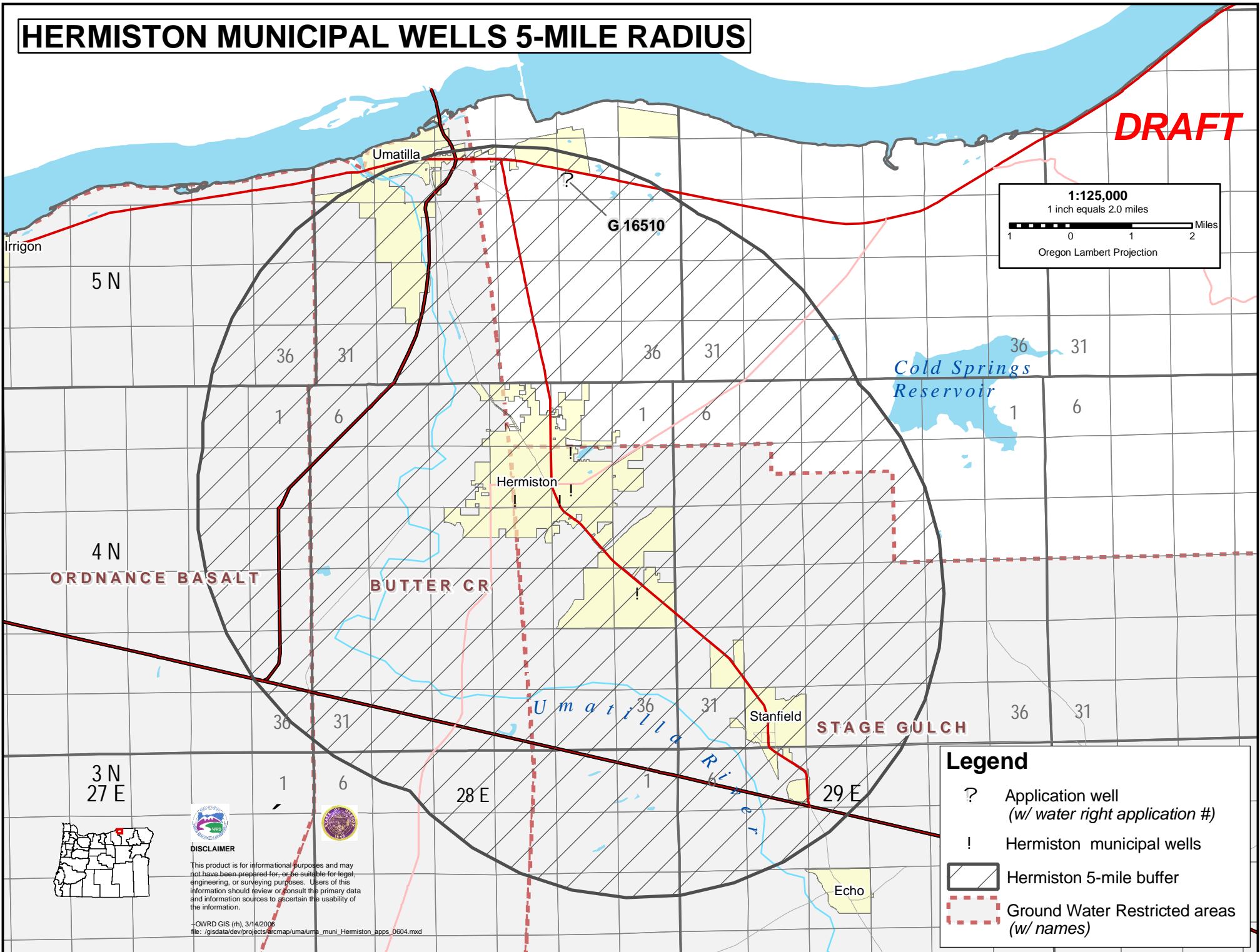
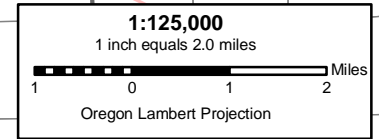


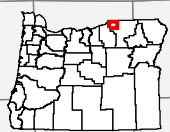
HERMISTON MUNICIPAL WELLS 5-MILE RADIUS

DRAFT



Legend

- ? Application well (w/ water right application #)
- ! Hermiston municipal wells
- Hermiston 5-mile buffer
- Ground Water Restricted areas (w/ names)



DISCLAIMER
This product is for informational purposes and may not have been prepared for, or be suitable for legal, engineering, or surveying purposes. Users of this information should review or consult the primary data and information sources to ascertain the usability of the information.

-OWRD GIS (rh), 3/14/2006
file: /gisdata/dev/projects/cmap/umalms_muni_Hermiston_apps_0604.mxd