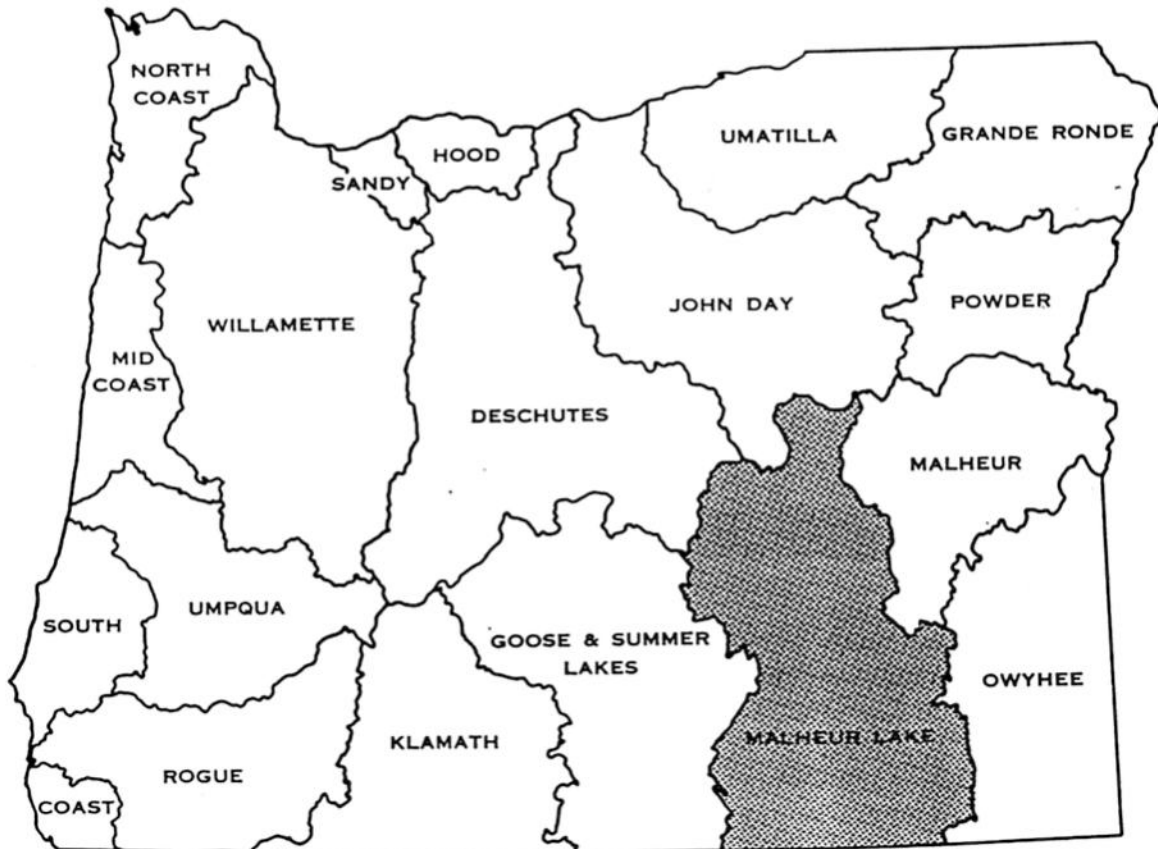


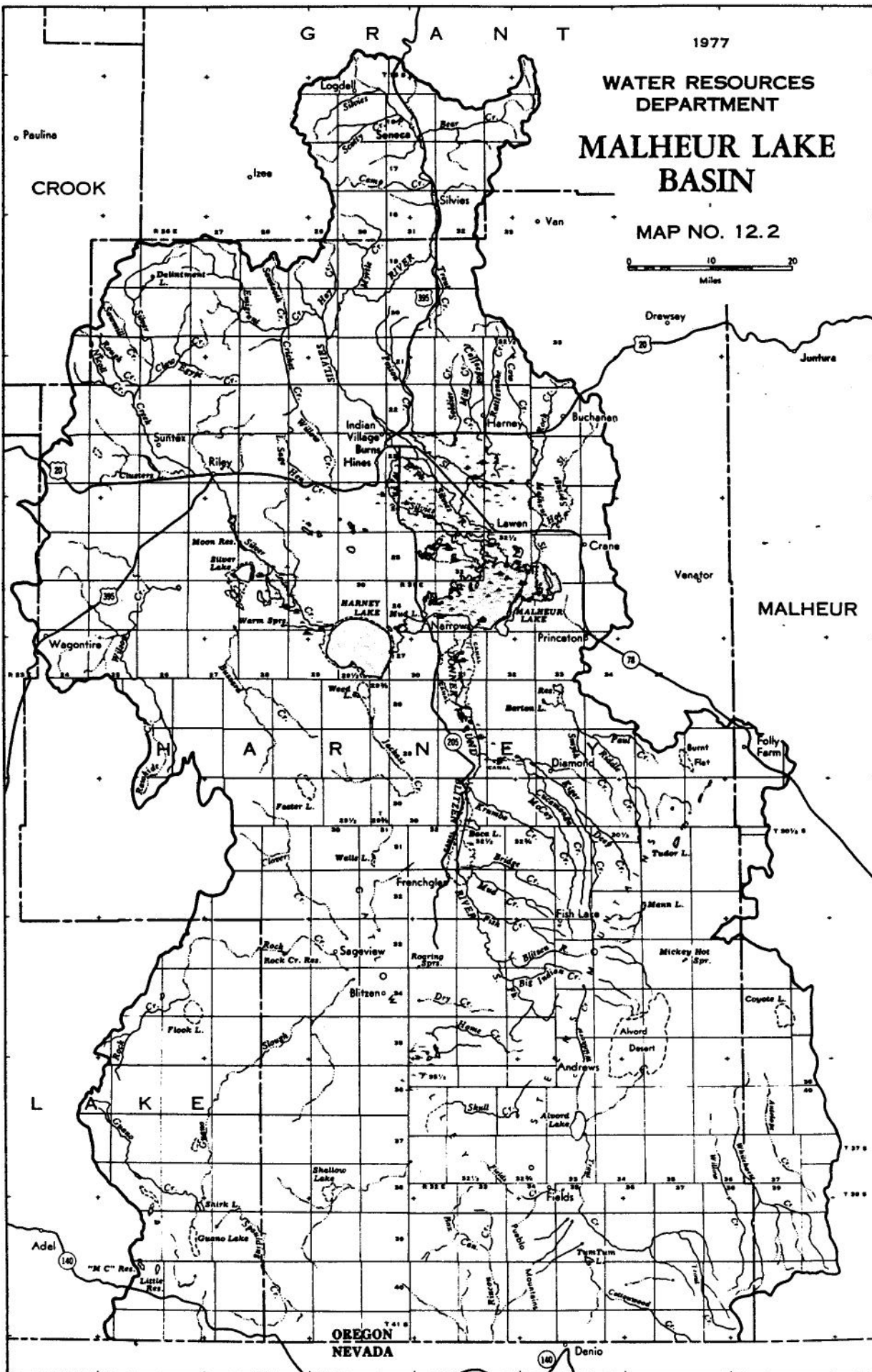

# MALHEUR LAKE BASIN



WATER RESOURCES  
DEPARTMENT

# MALHEUR LAKE BASIN

MAP NO. 12.2



OREGON  
NEVADA

Denio

**Table 1**  
**Malheur Lake Basin**  
**Minimum Perennial Streamflows**  
**(cfs)**

	Oct	Nov	Dec	Jan	Feb	Mar	Apr	May	June	July	Aug	Sept	Priority Date
Trout Creek at USGS gage 10406500 in Sec. 25, T 39 S, R 36 E.	5	5	5	5	5	5	5	5	5	5	5	5	11/3/83
Willow Creek at Whitehorse Road	3	3	3	3	3	3	3	3	3	3	3	3	11/3/83