

STOREY DRILLING SERVICES

P.O. Box 98 • MIDLAND, OREGON 97634
(541) 884-3990 • (800) 245-8122
Fax #: (530) 528-2562

22560 ADOBE ROAD • RED BLUFF, CALIFORNIA 96080
CONTRACTOR'S LICENSES:
OR #601 • CA #583153 • NV #38199


Balin Ranches
13600 Homedale Road
Klamath Falls, Oregon 97603

START: June 20, 2001
FINISH: July 20, 2001

WELL LOCATION: ¼ mile North of the O'Connor RD. & Homedale Rd. intersection; ¼ mile east of Homedale Rd.
SW¼ SW¼ S12 T40S R9E


LOG

0 - 3	Brown top soil
3 - 9	Brown shale & hard pan
9 - 12	Hard pan with brown clay & fine gravel
12 - 19	Brown shale
19 - 32	Sandy yellow clay
32 - 98	Brown sandstone
98 - 138	Brown sandy clay
138 - 1070	Gray clay
1070 - 1076	Decomposed black lava with streaks black clay
1076 - 1114	Black basalt
1114 - 1116	Gray basalt
1116 - 1142	Black basalt
1142 - 1145	Gray basalt
1145 - 1146	Black basalt
1146 - 1147	Hard broken black basalt
1147 - 1160	Black basalt
1160 - 1177	Gray basalt
1177 - 1180	Black basalt
1180 - 1187	Hard gray basalt
1187 - 1201	Black basalt
1201 - 1208	Hard gray basalt
1208 - 1210	Hard broken gray basalt
1210 - 1216	Hard gray basalt
1216 - 1221	Black basalt
1221 - 1224	Hard gray basalt
1224 - 1231	Hard broken gray basalt
1231 - 1236	Black basalt
1236 - 1238	Gray basalt
1238 - 1248	Brown basalt
1248 - 1249	Hard black basalt
1249 - 1259	Black basalt
1259 - 1269	Gray basalt
1269 - 1278	Brown basalt with bubbly black basalt
1278 - 1292	Hard gray basalt
1292 - 1295	Broken gray basalt



STOREY DRILLING SERVICES

P.O. Box 98 • MIDLAND, OREGON 97634
(541) 884-3990 • (800) 245-8122
Fax #: (530) 528-2562



START: June 20, 2001
FINISH: July 20, 2001

22560 ADOBE ROAD • RED BLUFF, CALIFORNIA 96080

CONTRACTOR'S LICENSES:
OR #601 • CA #583153 • NV #38199


Balin Ranches
13600 Homedale Road
Klamath Falls, Oregon 97603

WELL LOCATION: ¼ mile North of the O'Connor RD. & Homedale Rd. intersection; ¼ mile east of Homedale Rd.
SW¼ SW¼ S12 T40S R9E

LOG

(Continued from page 1)

1295 - 1299	Brown lava
1299 - 1302	Black basalt
1302 - 1331	Brown Ash rock
1331 - 1335	Gray basalt
1335 - 1359	Brown ash rock
1359 - 1364	Broken gray basalt
1364 - 1369	Black basalt
1369 - 1376	Hard gray basalt
1376 - 1380	Black basalt
1380 - 1384	Gray basalt
1384 - 1398	Black basalt
1398 - 1414	Brown & black basalt



202 feet 6 inches of 16 inch O. D. x .250 wall steel casing set and cemented at 201½ feet.
22 inch diameter hole drilled from 0 - 201 feet to set casing; 16 inch diameter hole from 201 - 1083 feet;
12¼ inch diameter hole from 1083 - 1108 feet; 8¼ inch diameter hole from 1108 - 1414 feet.
Static water level 46 feet; Temperature 77° Fahrenheit
Test pumped 3000 GPM at 79 feet: Specific capacity is 91 gallons per minute per foot of drawdown.



Oregon Water Resources Department
725 Summer Street NE, Suite A
Salem Oregon 97301
(503) 986-0900
www.wrd.state.or.us

Application for Replacement Well ID Number

Do not complete if the well already has a Well Identification Number.

I. OWNER INFORMATION

Current Owner Name (please print): Balin Ranches
Mailing Address: 13600 Homedale Road
City, State, Zip: Klamath Falls OR 97603
Mail Well ID Tag to: [X] SAME AS ABOVE [] In Care Of (C/O)
Name & Address:
City, State, Zip:

RECEIVED BY OWRD

MAY 05 2017

SALEM, OR

II. WELL LOCATION INFORMATION (Please fill out as completely as possible)

Township: 40 (North/South) Range: 9 (East/West) Section: 12 SW 1/4 of the SW 1/4
Tax Lot (usually last 3-5 numbers of Tax Map #): 4009-01200-01200 County: Klamath
GPS Coordinates:
Street Address of Well, City: 13600 Homedale Rd, Klamath Falls, OR 97603
If the property had a different street address in the past:

III. GENERAL WELL INFORMATION (Please fill out as completely as possible, AND attach copy of Well Log, if available)

Use of Well (domestic, irrigation, commercial, industrial, monitoring): IRRIGATION
Date Well Constructed (or property built): 7-20-2001 Total Well Depth: 1414' Casing Diameter: 16"
Owner at time the well was constructed (if known): Scott Balin Well Log # (if known): KLAM 52824
Other Information: Replacement tag for L-29451 (missing)

SUBMITTED BY (please print): Hollie Cannon, Water Right Solutions LLC
PHONE: 541-821-5848 EMAIL &/or FAX: hcannon@water right solutions.com

Send application to: Oregon Water Resources Department 725 Summer St NE, Suite A, Salem, Oregon 97301; or fax to (503) 986-0902. Applications are processed in the order they are received, and Well ID Numbers are mailed within 4-5 business days.

REPLACEMENT TAG

For Official Use Only by the Oregon Water Resources Department:

Table with 3 columns: Received Date (5-5-17), Well Log Number (KLAM 52824), Well Identification #: (L-126123)