

WATER WELL REPORT

STATE OF OREGON

UMAT 6141

Per WWC #12 - dated 10/21/82 moved off well 1/28/83

RECEIVED

State Well No. 4N/29E-6cd

NOV 12 1982

State Permit No.

PLEASE TYPE

WATER RESOURCES DEPT. SALEM, OREGON

(1) OWNER:

Name: Jack Kelley, Address: Rt 3 Box 5005, City: Hermiston, State: OR 97138

(2) TYPE OF WORK (check):

New Well [X] Deepening [] Reconditioning [] Abandon []

If abandonment, describe material and procedure in Item 12.

(3) TYPE OF WELL:

Rotary Air [X] Driven [] Rotary Mud [] Dug [] Bored []

(4) PROPOSED USE (check):

Domestic [X] Industrial [] Irrigation [] Test Well [] Thermal: [] Withdrawal [] Rejection []

(5) CASING INSTALLED:

Steel [X] Plastic [] Threaded [] Welded [X] 6" Diam. from 7.1 ft. to 5.8 ft. Gauge 2.50

LINER INSTALLED:

" Diam. from ft. to ft. Gauge

(6) PERFORATIONS:

Perforated? [] Yes [X] No [X] Type of perforator used Size of perforations in. by in. perforations from ft. to ft.

(7) SCREENS:

Well screen installed? [] Yes [X] No [X] Manufacturer's Name Type Model No. Diam. Slot Size Set from ft. to ft.

(8) WELL TESTS:

Drawdown is amount water level is lowered below static level. Was a pump test made? [] Yes [X] No [X] If yes, by whom? Field: gal./min. with ft. drawdown after hrs.

(9) CONSTRUCTION:

Special standards: Yes [] No [X] Well seal—Material used Cement Well sealed from land surface to 5.6 ft. Diameter of well bore to bottom of seal 10" to 20" in. Diameter of well bore below seal 6 in. Number of sacks of cement used in well seal 12 sacks How was cement grout placed? Pressure grouted

(10) LOCATION OF WELL:

County: Umatilla, Driller's well number: N.W. 1/4 S.W. 1/4 Section 6 T. 4N R. 29E W.M. Tax Lot # Lot Blk Subdivision Address at well location:

(11) WATER LEVEL: Completed well.

Depth at which water was first found 15 ft. Static level 18 ft. below land surface. Date 10-21-82 Artesian pressure lbs. per square inch. Date

(12) WELL LOG:

Diameter of well below casing 6" Depth drilled 75 ft. Depth of completed well 75 ft. Formation: Describe color, texture, grain size and structure of materials; and show thickness and nature of each stratum and aquifer penetrated, with at least one entry for each change of formation.

Table with columns: MATERIAL, From, To, SWL. Rows include: Topsoil (0-4), Sand, gray (4-15), Sand (15-45), Claystone, blue (45-51), Rock, med. black (51-56), Rock, med. black/blue claystone (56-75).

Work started 10-20 1982 Completed 10-21 1982 Date well drilling machine moved off of well 1982

(unbonded) Water Well Constructor Certification (if applicable):

This well was constructed under my direct supervision. Materials used and information reported above are true to my best knowledge and belief. [Signed] James T. Griffin Date 10-21, 1982

Bonded Water Well Constructor Certification:

Bond 1648428 Issued by: TRAVELERS Surety Company Name This well was drilled under my jurisdiction and this report is true to the best of my knowledge and belief. Name: TROY GRIFFIN Address: 900 HERMISTON AVE, HERMISTON, OR. [Signed] Troy Griffin Water Well Constructor Date 10-21, 1982

NOTICE TO WATER WELL CONSTRUCTOR The original and first copy of this report are to be filed with the

WATER RESOURCES DEPARTMENT, SALEM, OREGON 97310 within 30 days from the date of well completion.

SP*45292-690



UMAT 6141
Oregon Water Resources Department
 725 Summer Street NE, Suite A
 Salem Oregon 97301
 (503) 986-0900
 www.wrd.state.or.us

Application for Well ID Number

RECEIVED

Do not complete if the well already has a Well I.D Number.

NOV 04 11
 WATER RESOURCES DEPT
 SALEM, OREGON

I. OWNER INFORMATION

Current Owner Name (please print): Patrick Michael Kelley
 Mailing Address: 32008 Diagonal Rd.
 City: Hermiston State: OR Zip: 97838
 Mailing Address (to send Well I.D.): same
 City: _____ State: _____ Zip: _____

II. WELL INFORMATION (Do not complete this section if the well report is attached.)

Township: _____ (North/South) Range: _____ (East/West) Section: 4
 Tax Lot: _____ County: Umatilla 1/4 _____ 1/4
 Street Address of Well: 32008 Diagonal Rd City: Hermiston
 Owner at time the well was constructed, (if known): ARTHUR E. Kelley
 If the property had a different street address in the past: _____

III. GENERAL WELL INFORMATION (Do not complete this section if the well report is attached)

Use of Well (domestic, irrigation, commercial, industrial, monitoring): domestic & irrigation
 Date Well Constructed: _____ Total Well Depth: _____ Casing Diameter: _____
 Other Information: _____

SUBMITTED BY (please print): Patrick Michael Kelley
 PHONE: 541-399-1397 FAX: _____

Water Rights Ap. # G-17448

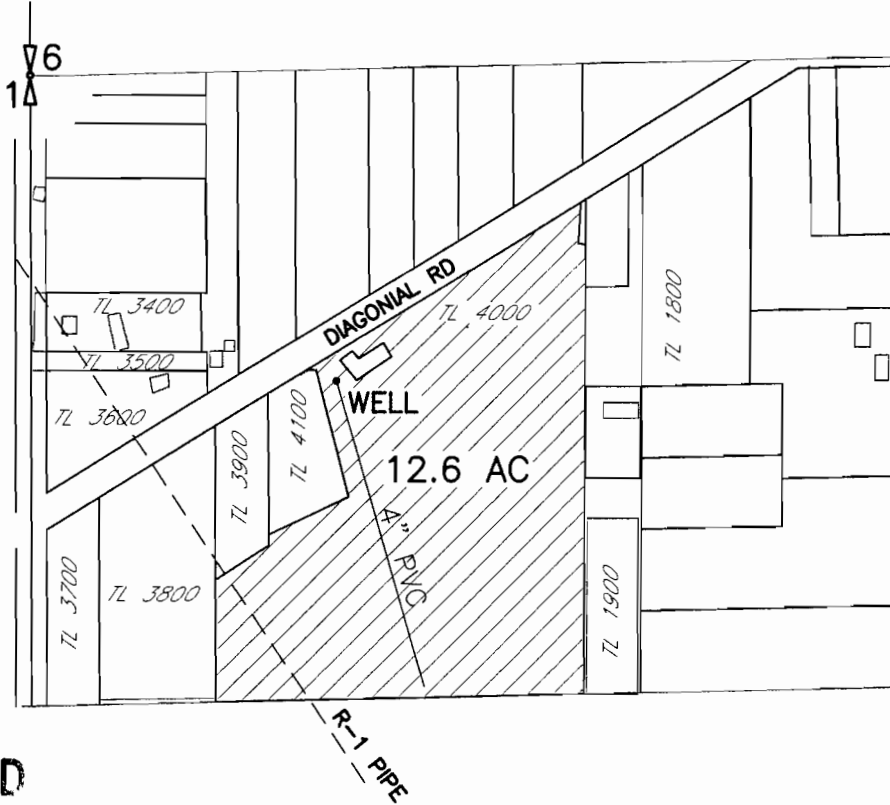
Send application to Oregon Water Resources Department; 725 Summer St NE, Suite A; Salem, Oregon 97301-1266; fax (503) 986-0902. Applications are processed and Well I.D. Numbers are mailed every Wednesday.

<i>For Official Use Only by the Oregon Water Resources Department:</i>		
Received Date:	Well Log Number:	Well Identification #:
_____	<u>UMAT 6141</u>	<u>103089</u>

Should be 4N.
UMAT 6141

MIKE KELLEY
GROUND WATER APPLICATION MAP
SEC 6, ~~T4N~~, R29E W.M.
LOT 9 - NW 1/4 SW 1/4

T4N




RECEIVED

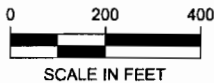
JULY 14 2011

WATER RESOURCES DEPT
SALEM, OREGON

POINT OF APPROPRIATION WELL LOCATED
650'S AND 640'E FROM THE W 1/4 COR,
SEC 6



 AREA OF IRRIGATION



RECEIVED

JAN 12 2011

WATER RESOURCES DEPT
SALEM, OREGON

NOTE:
THE PURPOSE OF THIS MAP IS TO IDENTIFY THE APPROXIMATE LOCATION
OF THE WATER RIGHT. IT IS NOT INTENDED TO PROVIDE INFORMATION
RELATIVE TO THE LOCATION OF PROPERTY OWNERSHIP BOUNDARY LINES.

DRAWING: F:\30-08-016 - Porfly Water Rights Consulting\--00 Misc Engineering\Cad\Kelly\30-08-016 Kelly GW.dwg
PRINTED BY: rwillard on 01/04/11 12:15 PM

G-17448